

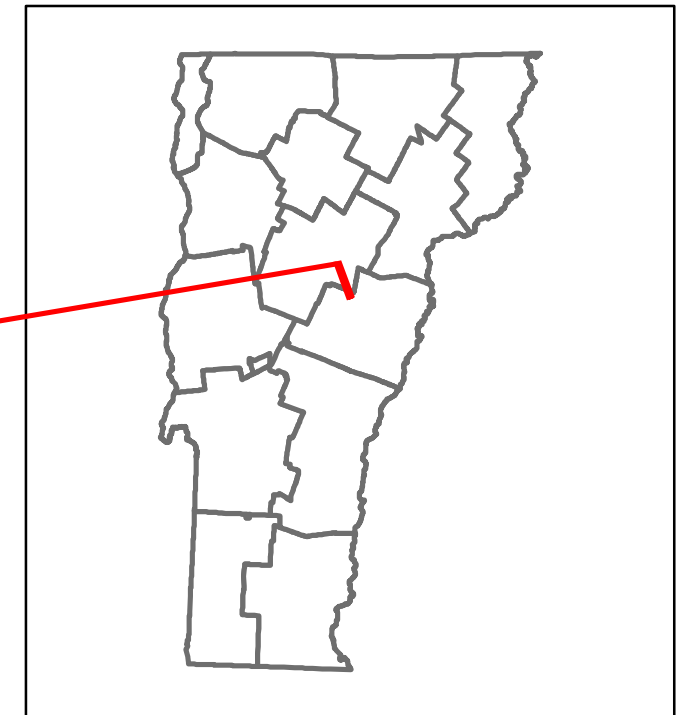


# Route Log and Progress Chart

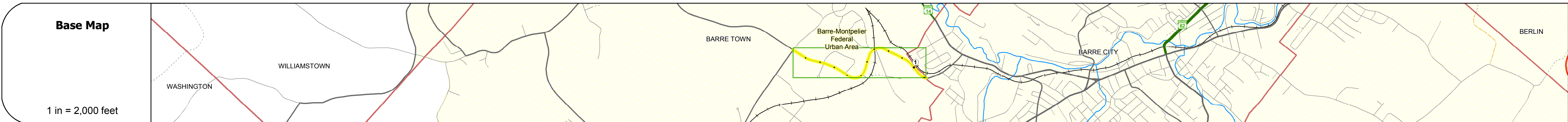
**DRAFT**

Please Note: Errors and Omissions May Exist.  
Contact the VTrans Mapping Section with questions or concerns.

|          |            |          |
|----------|------------|----------|
| DISTRICT | TOWN       | ROUTE    |
| 7        | BARRE TOWN | Min-6119 |



Min-6119



|                    |                                 |    |
|--------------------|---------------------------------|----|
| <b>Road Widths</b> | 22                              | 36 |
| Travellane         | 24                              | 42 |
| Roadway            |                                 |    |
| Lane Count         | 2                               |    |
| Base               | 2 1/2" Crushed Gravel Plant Mix |    |
| Subbase            | 24" Crushed Rock                |    |

|               |  |
|---------------|--|
| <b>Curves</b> |  |
|---------------|--|

|               |  |
|---------------|--|
| <b>Grades</b> |  |
|---------------|--|



|                           |  |
|---------------------------|--|
| <b>Maintenance Garage</b> |  |
|---------------------------|--|

|                   |  |
|-------------------|--|
| <b>Speed Zone</b> |  |
|-------------------|--|

|                         |   |
|-------------------------|---|
| <b>Functional Class</b> | 4 |
|-------------------------|---|


|                                |  |
|--------------------------------|--|
| <b>National Highway System</b> |  |
|--------------------------------|--|

|                               |  |
|-------------------------------|--|
| <b>Limited Access Highway</b> |  |
|-------------------------------|--|

|                         |      |
|-------------------------|------|
| <b>Traffic Counters</b> | W328 |
|-------------------------|------|

|                               |  |
|-------------------------------|--|
| <b>Customer Service Level</b> |  |
|-------------------------------|--|

|                    |      |      |
|--------------------|------|------|
| <b>AADT Counts</b> | 2016 | 4100 |
|                    | 2015 | 4100 |
|                    | 2014 | 4000 |
|                    | 2013 | 4000 |
|                    | 2012 | 3900 |



## STRUCTURE DESCRIPTIONS

|                                                                                                                                                                                                         |                                                                                                                                                                      |                                                                       |                                                                         |                                                                                                                 |                                                                              |                                                                        |                                           |                           |                |                                                      |
|---------------------------------------------------------------------------------------------------------------------------------------------------------------------------------------------------------|----------------------------------------------------------------------------------------------------------------------------------------------------------------------|-----------------------------------------------------------------------|-------------------------------------------------------------------------|-----------------------------------------------------------------------------------------------------------------|------------------------------------------------------------------------------|------------------------------------------------------------------------|-------------------------------------------|---------------------------|----------------|------------------------------------------------------|
| <b>Historic Projects</b><br>Unknown, Retreatment, Resurface, Bituminous Mix, Skiny Mix, Bituminous Seal, Bituminous Concrete, Surface Treated Gravel, Plant Mix, Reclaimed Base and Bituminous Concrete | <b>Functional Class</b><br>1- Interstate System, 2- Other Freeways and Expressways, 3- Principal Arterial, 4- Minor Arterial, 5- Major Collector, 6- Minor Collector | <b>Curves</b><br>Left (degrees), Right, Grades (grade up, grade down) | <b>Road Widths</b><br>(ft), Traffic Counters (counter ID), AADT (count) | <b>Crash Locations</b><br>Fatal, Injury, Property Damage Only, Unknown Crash Type, High Crash Locations (HCL's) | <b>Mileage by Functional Class By Sheet</b><br>6119 4 - minor Arterial 1.110 | <b>Mileage by Town By Sheet</b><br>BARRE TOWN - S61191202 1.11 of 1.11 | <b>DISTRICT</b><br>7                      | <b>TOWN</b><br>BARRE TOWN | Date: 10/28/17 | <b>ROUTE</b><br>Min-6119<br>ETE mileage: 0.0 to 1.11 |
|                                                                                                                                                                                                         |                                                                                                                                                                      |                                                                       |                                                                         |                                                                                                                 | Page Total Mileage: 1.11 mi                                                  | Page Total Mileage: 1.11 mi                                            | <b>1 of 1</b><br>TWN mileage: 0.0 to 1.11 |                           |                |                                                      |