

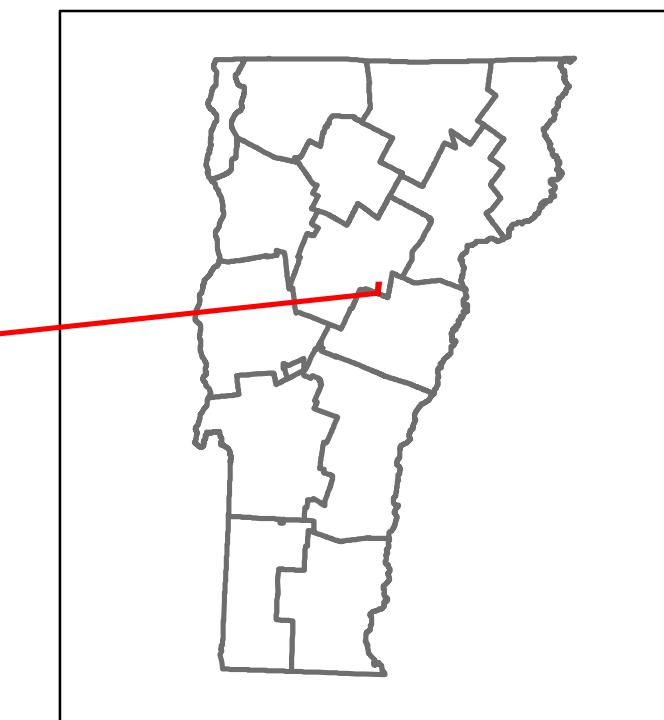


Route Log and Progress Chart

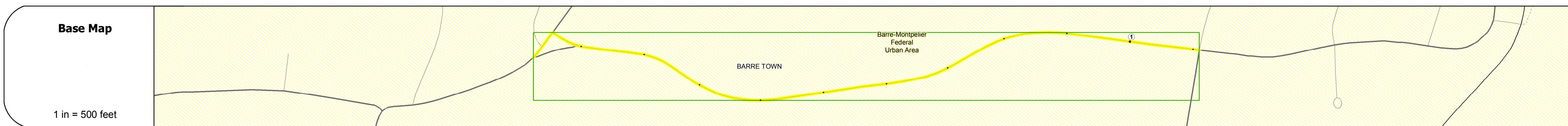
DRAFT

Please Note: Errors and Omissions May Exist.
Contact the VTrans Mapping Section with questions or concerns.

| | | |
|----------|------------|----------|
| DISTRICT | TOWN | ROUTE |
| 7 | BARRE TOWN | Min-6109 |




Min-6109



Base Map

1 in = 500 feet



Stick Diagram

- Town Center
- Intersecting State Routes (excl. ramps/approaches)
- Other Intersecting Highways, Ramps, Approaches
- Railroad Crossings
- Primary Structures
- Secondary Structures
- Divided State Highway
- State Highway
- Divided Town Highway
- Town Highway
- Streams (Hydraulic Structure)
- Town Boundary
- Village/UC Boundaries
- District Boundaries
- State/Town Highway Change
- Divided Highway Limits
- Ghost Section Boundary
- Federal Urban Area Limits

Scale: 1 INCH = 1000 FEET

STRUCTURE DESCRIPTIONS

| | | | | | | | | |
|--------------------|--------------|----|----|----|----|----|----|----|
| Road Widths | Travellane | 23 | 21 | 19 | 21 | 20 | 18 | 20 |
| | Roadway | 23 | 21 | 19 | 21 | 20 | 19 | 23 |
| | Lane Count | | | 2 | | | | |
| | Base Subbase | | | | | | | |

| | |
|---------------|--|
| Curves | |
|---------------|--|

| | |
|---------------|--|
| Grades | |
|---------------|--|

| | | |
|--------------------------|--------------|--|
| Historic Projects | 1987-Unknown | |
| | 1984-Unknown | |
| | 1979-Unknown | |
| | 2002 | |
| | | |

| | |
|---------------------------|--|
| Maintenance Garage | |
|---------------------------|--|

| | |
|-------------------|--|
| Speed Zone | |
|-------------------|--|

| | |
|-------------------------|---|
| Functional Class | 4 |
|-------------------------|---|

| | |
|--------------------------------|--|
| National Highway System | |
|--------------------------------|--|

| | |
|-------------------------------|--|
| Limited Access Highway | |
|-------------------------------|--|

| | |
|-------------------------|------|
| Traffic Counters | W332 |
|-------------------------|------|

| | |
|-------------------------------|--|
| Customer Service Level | |
|-------------------------------|--|

| | | |
|--------------------|------|------|
| AADT Counts | 2016 | 2500 |
| | 2015 | 2500 |
| | 2014 | 2500 |
| | 2013 | 2500 |
| | 2012 | 2500 |

| | | |
|------------------------|------|--|
| Crash Locations | 2016 | |
| | 2015 | |
| | 2014 | |
| | 2013 | |
| | 2012 | |

| | | | | | | | | | | |
|---|--|---|--|--|--|--|---|---------------------------|-----------------------|--|
| Historic Projects Unknown, Retreatment, Resurface, Bituminous Mix, Skinny Mix, Bituminous Seal, Surface Treated Gravel, Plant Mix, Reclaimed Base and Bituminous Concrete, Concrete, Gravel | Functional Class 1- Interstate System, 2- Other Freeways and Expressways, 3- Principal Arterial, 4- Minor Arterial, 5- Major Collector, 6- Minor Collector | Curves Left (segess), Right, Grades grade up, grade down | Road Widths (ft) Traffic Counters (counter ID), AADT (count) | Crash Locations Fatal, Injury, Property Damage Only, Unknown Crash Type, High Crash Locations (HCL's) HCL No. 1-100, 101-200, 201-300, 301-400, 401-800 | Mileage by Functional Class By Sheet 6109 4 - minor Arterial 1.110 | Mileage by Town By Sheet BARRE TOWN - S61091202 1.11 of 1.11 | DISTRICT 7 | TOWN BARRE TOWN | Date: 10/28/17 | ROUTE Min-6109 ETE mileage: 0.0 to 1.11 |
| | | | | | Page Total Mileage: 1.11 mi | Page Total Mileage: 1.11 mi | 1 of 1 TWN mileage: 0.0 to 1.11 | | | |

For More Information Contact - Vermont Agency of Transportation, Policy, Planning and Intermodal Development Division - Mapping Section, 1 National Life Drive, Montpelier, VT 05633-5001 Telephone: 802-828-2600.