Route Log and Progress Chart

DRAFT

Please Note: Errors and Omissions May Exist.
Contact the VTrans Mapping Section with questions or concerns.

DISTRICT	TOWN	ROUTE
7	BARRE CITY	Min-6028

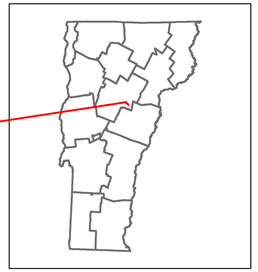

Min-6028

Base Map

1 in = 500 feet

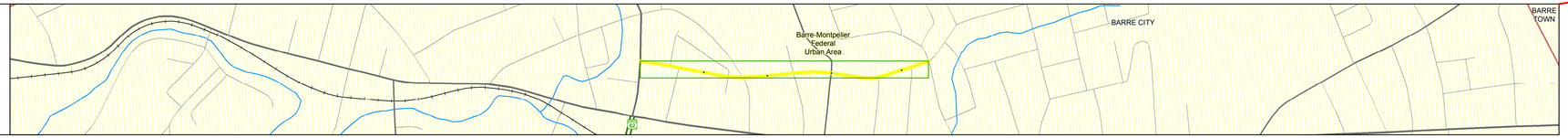

Stick Diagram

- Town Center
- Intersecting State Routes (excl. ramps/approaches)
- Other Intersecting Highways, Ramps, Approaches
- Railroad Crossings
- Primary Structures
- Secondary Structures
- Divided State Highway
- State Highway
- Divided Town Highway
- Town Highway
- Streams (Hydraulic Structure)
- Town Boundary
- Village/UC Boundaries
- District Boundaries
- State/Town Highway Change
- Divided Highway Limits
- Ghost Section Boundary
- Federal Urban Area Limits

Scale: 1 INCH = 1000 FEET

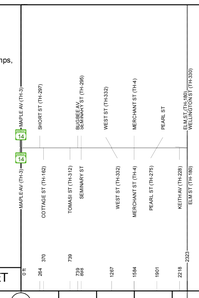

Road Widths

Travellane	34	38
Roadway	34	38
Lane Count	2	
Base		
Subbase		

Curves

Grades

Historic Projects

Maintenance Garage

Speed Zone

Functional Class

5

National Highway System

Limited Access Highway

Traffic Counters

W080 W278

Customer Service Level

AADT Counts

2016	5900	6800	7000	6600
2015	6000	6600	6800	6400
2014	6200	6400	6600	6300
2013	6300	6200	6400	6100
2012	5800	6100		5800

Crash Locations

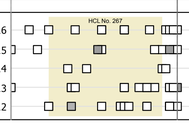

STRUCTURE DESCRIPTIONS

Historic Projects

- Unknown
- Retreatment
- Resurface
- Bituminous Mix
- Skinny Mix
- Bituminous Seal
- Bituminous Concrete
- Bituminous Macadam
- Cold Plane and Bituminous Concrete
- Concrete
- Gravel
- Surface Treated Gravel
- Plant Mix
- Reclaimed Base and Bituminous Concrete

Indicated plans available - http://vtransmap01.aot.state.vt.us/rp/dpr/DIwebstore/

Functional Class

- 1 - Interstate System
- 2 - Other Freeways and Expressways
- 3 - Principal Arterial
- 4 - Minor Arterial
- 5 - Major Collector
- 6 - Minor Collector

Speed Zones

SPEED LIMIT 25, SPEED LIMIT 30, SPEED LIMIT 35, SPEED LIMIT 40, SPEED LIMIT 45, SPEED LIMIT 50, SPEED LIMIT 55, SPEED LIMIT 60, SPEED LIMIT 65

Curves

(degrees) Left, Right

Grades

(percent) grade up, grade down

Road Widths

(ft)

Traffic Counters

(counter ID)

AADT

(count)

Crash Locations

- Fatal
- Injury
- Property Damage Only
- Unknown Crash Type

High Crash Locations (HCL's)

- HCL No.
- 1 - 100
- 101 - 200
- 201 - 300
- 301 - 400
- 401 - 800

Mileage by Functional Class By Sheet

6028	5 - Major Collector	0.440

Page Total Mileage: 0.440 mi

Mileage by Town By Sheet

BARRE CITY - S60281201		0.44 of 0.44

Page Total Mileage: 0.44 mi

DISTRICT	TOWN	Date: 10/28/17	ROUTE
7	BARRE CITY	1 of 1 TWN mileage: 0.0 to 0.44	Min-6028 ETE mileage: 0.0 to 0.44

For More Information Contact - Vermont Agency of Transportation, Policy, Planning and Intermodal Development Division - Mapping Section, 1 National Life Drive, Montpelier, VT 05633-5001 Telephone: 802-828-2600.