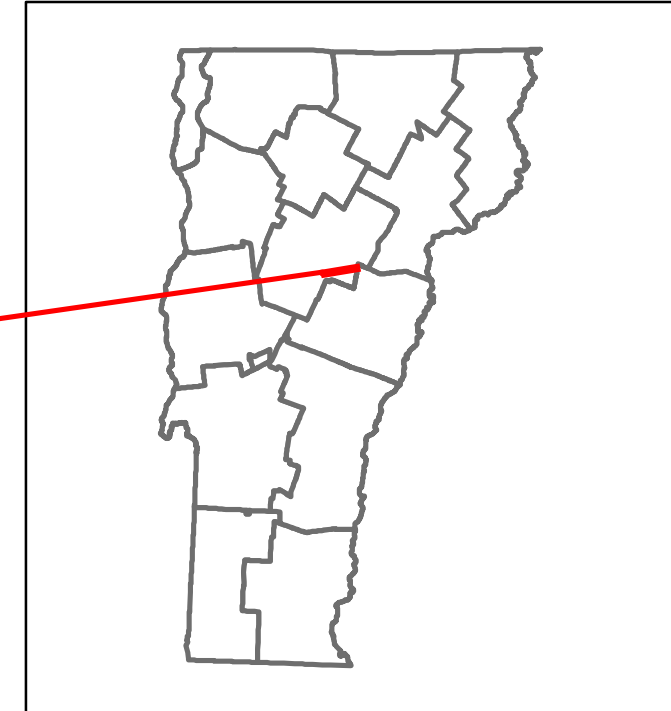

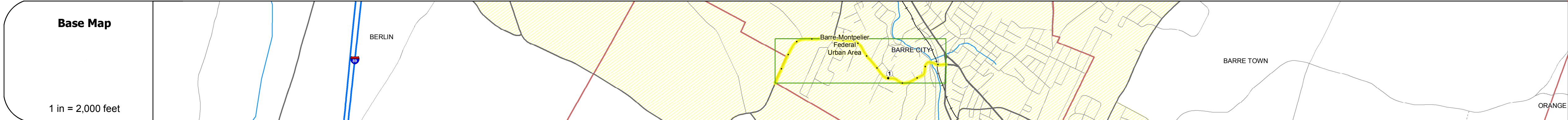


DISTRICT	TOWN	ROUTE
7	BARRE CITY	Min-6022




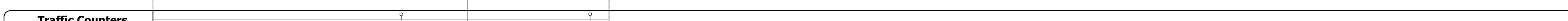


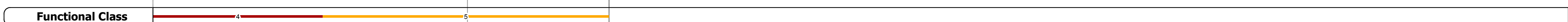






Min-6022



### STRUCTURE DESCRIPTIONS

Bridge 7:  
Stringer/multi-beam or girder - 1947  
Structure No: 206022000712012  
Length: 64'  
Width: 45.1'  
Facility Carried: CITY PROSP  
Bridge Type: ROLLED BEAM  
Features Intersected: STEVENS BRANCH  
Surface: Concrete  
Maintenance/Ownership: City/Municipal



<b>Historic Projects</b> Unknown, Retreatment, Resurface, Bituminous Mix, Skiny Mix, Bituminous Seal, Bituminous Concrete, Surface Treated Gravel, Plant Mix, Reclaimed Base and Bituminous Concrete	<b>Functional Class</b> 1- Interstate System, 2- Other Freeways and Expressways, 3- Principal Arterial, 4- Minor Arterial, 5- Major Collector, 6- Minor Collector	<b>Curves</b> Left, Right, Grades: grade up, grade down	<b>Road Widths</b> Traffic Counters (count), AADT (count)	<b>Crash Locations</b> Fatal, Injury, Property Damage Only, Unknown Crash Type, High Crash Locations (HCL's)	<b>Mileage by Functional Class By Sheet</b> 6022 4 - Minor Arterial, 0.540 6022 5 - Major Collector, 0.910	<b>Mileage by Town By Sheet</b> BARRE CITY - S60221201, 1.45 of 1.45	<b>DISTRICT</b> 7	<b>TOWN</b> BARRE CITY	<b>Date:</b> 10/28/17	<b>ROUTE</b> Min-6022 ETE mileage: 0.0 to 1.45
<b>Page Total Mileage: 1.450 mi</b>						<b>Page Total Mileage: 1.45 mi</b>				