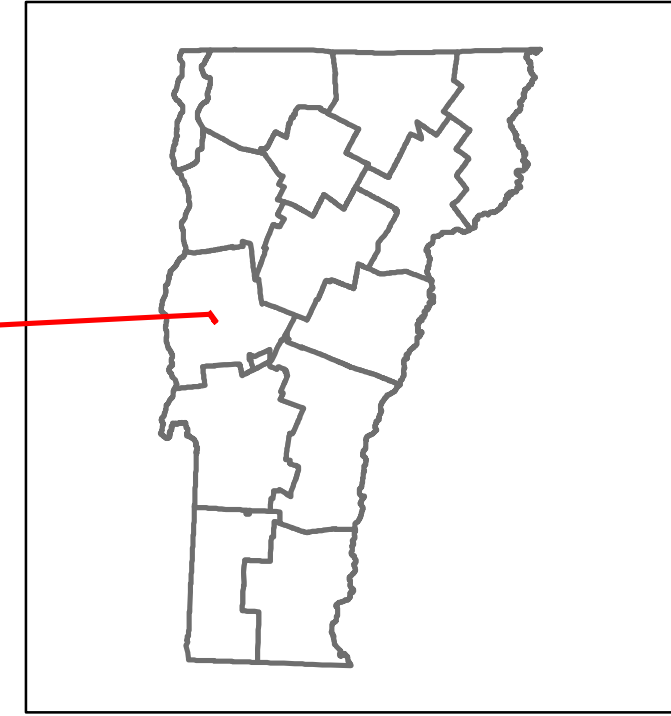

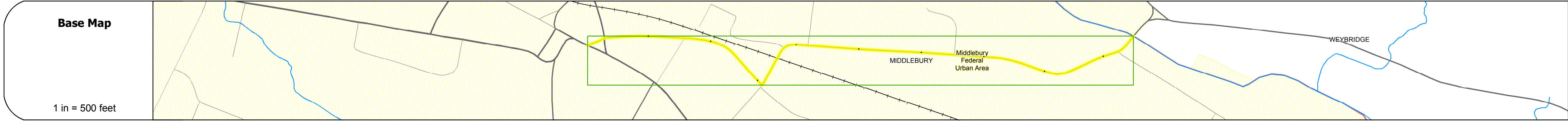


DISTRICT	TOWN	ROUTE
5	MIDDLEBURY	Urb-5926



Urb-5926



### STRUCTURE DESCRIPTIONS

**Bridge 3:**  
Stringer/multi-beam or girder - 1992  
Structure No: 205914000301112  
Length: 54'  
Height: 0.0'  
Facility Carried: RAILROAD  
Bridge Type: PST CONC THRU GIRDER  
Features Intersected: VT RR OVER SEYMOUR ST.

**Bridge 1:**  
Arch - thru - 1853  
Structure No: 205926000101112  
Length: 201'  
Height: 9.0'  
Width: 9.0'  
Weight Limit: 04  
Facility Carried: CITY SEYMOUR  
Bridge Type: DB BARRL ARCH COV BR  
Features Intersected: OTTER CREEK  
2  
Covered: OTTER CREEK  
Surface: Timber  
Maintenance/Ownership: City/Municipal

<b>Road Widths</b>	Travellane: 33, 25, 30, 20, 22
Roadway	33, 25, 30, 20, 22
Lane Count	2, 2
Base	
Subbase	

<b>Curves</b>	31.8
---------------	------

<b>Grades</b>	
---------------	--

<b>Historic Projects</b>	<p>1975 - Unknown</p> <p>1972 - SA 713A</p> <p>0 - Unknown</p> <p>0 - BHP 445(33)</p>
--------------------------	---

<b>Maintenance Garage</b>	
---------------------------	--

<b>Speed Zone</b>	
-------------------	--

<b>Functional Class</b>	4, 5
-------------------------	------

<b>National Highway System</b>	
--------------------------------	--

<b>Limited Access Highway</b>	
-------------------------------	--

<b>Traffic Counters</b>	A172, A188
-------------------------	------------

<b>Customer Service Level</b>	
-------------------------------	--

<b>AADT Counts</b>	<table border="1"> <tr> <th>Year</th> <th>900</th> <th>4500</th> <th>4500</th> <th>1600</th> <th>1400</th> </tr> <tr> <td>2016</td> <td>900</td> <td>4500</td> <td>4600</td> <td>1600</td> <td>1500</td> </tr> <tr> <td>2015</td> <td>900</td> <td>4400</td> <td>4700</td> <td>1600</td> <td>1500</td> </tr> <tr> <td>2014</td> <td>900</td> <td>4400</td> <td>4800</td> <td>1600</td> <td>1600</td> </tr> <tr> <td>2013</td> <td>900</td> <td>4200</td> <td></td> <td>1600</td> <td></td> </tr> <tr> <td>2012</td> <td></td> <td></td> <td></td> <td></td> <td></td> </tr> </table>	Year	900	4500	4500	1600	1400	2016	900	4500	4600	1600	1500	2015	900	4400	4700	1600	1500	2014	900	4400	4800	1600	1600	2013	900	4200		1600		2012					
Year	900	4500	4500	1600	1400																																
2016	900	4500	4600	1600	1500																																
2015	900	4400	4700	1600	1500																																
2014	900	4400	4800	1600	1600																																
2013	900	4200		1600																																	
2012																																					

<b>Crash Locations</b>	<table border="1"> <tr> <th>Year</th> <th>Crash Count</th> </tr> <tr> <td>2016</td> <td>1</td> </tr> <tr> <td>2015</td> <td>2</td> </tr> <tr> <td>2014</td> <td>2</td> </tr> <tr> <td>2013</td> <td>1</td> </tr> <tr> <td>2012</td> <td>1</td> </tr> </table>	Year	Crash Count	2016	1	2015	2	2014	2	2013	1	2012	1
Year	Crash Count												
2016	1												
2015	2												
2014	2												
2013	1												
2012	1												

<p><b>Historic Projects</b></p> <ul style="list-style-type: none"> <li>Unknown</li> <li>Bituminous Concrete</li> <li>Retreatment</li> <li>Resurface</li> <li>Bituminous Mix</li> <li>Skinny Mix</li> <li>Bituminous Seal</li> <li>Gravel</li> <li>Surface Treated</li> <li>Plant Mix</li> <li>Reclaimed Base and Bituminous Concrete</li> <li>Concrete</li> </ul>	<p><b>Functional Class</b></p> <ul style="list-style-type: none"> <li>1 - Interstate System</li> <li>2 - Other Freeways and Expressways</li> <li>3 - Principal Arterial</li> <li>4 - Minor Arterial</li> <li>5 - Major Collector</li> <li>6 - Minor Collector</li> </ul>	<p><b>Curves</b></p> <ul style="list-style-type: none"> <li>Left (segres)</li> <li>Right</li> </ul> <p><b>Grades</b></p> <ul style="list-style-type: none"> <li>grade up</li> <li>grade down</li> </ul>	<p><b>Road Widths</b></p> <p>(ft)</p> <p>← →</p> <p><b>Traffic Counters</b></p> <p>(counter ID)</p> <p>↑ ↓</p> <p><b>AADT</b></p> <p>(count)</p> <p>← →</p>	<p><b>Crash Locations</b></p> <ul style="list-style-type: none"> <li>Fatal</li> <li>Injury</li> <li>Property Damage Only</li> <li>Unknown Crash Type</li> </ul> <p><b>High Crash Locations (HCL's)</b></p> <p>HCL No.</p> <ul style="list-style-type: none"> <li>1 - 100</li> <li>101 - 200</li> <li>201 - 300</li> <li>301 - 400</li> <li>401 - 800</li> </ul>	<p><b>Mileage by Functional Class By Sheet</b></p> <table border="1"> <tr> <td>5926</td> <td>4 - Minor Arterial</td> <td>0.030</td> </tr> <tr> <td>5926</td> <td>5 - Major Collector</td> <td>0.930</td> </tr> </table> <p>Page Total Mileage: 0.960 mi</p>	5926	4 - Minor Arterial	0.030	5926	5 - Major Collector	0.930	<p><b>Mileage by Town By Sheet</b></p> <table border="1"> <tr> <td>MIDDLEBURY - S59260111</td> <td>0.96 of 0.96</td> </tr> </table> <p>Page Total Mileage: 0.96 mi</p>	MIDDLEBURY - S59260111	0.96 of 0.96	<p><b>DISTRICT</b></p> <p>5</p>	<p><b>TOWN</b></p> <p>MIDDLEBURY</p>	<p><b>Date:</b> 10/28/17</p> <p><b>1 of 1</b></p> <p>TWN mileage: 0.0 to 0.96</p>	<p><b>ROUTE</b></p> <p>Urb-5926</p> <p>ETE mileage: 0.0 to 0.96</p>
5926	4 - Minor Arterial	0.030																
5926	5 - Major Collector	0.930																
MIDDLEBURY - S59260111	0.96 of 0.96																	