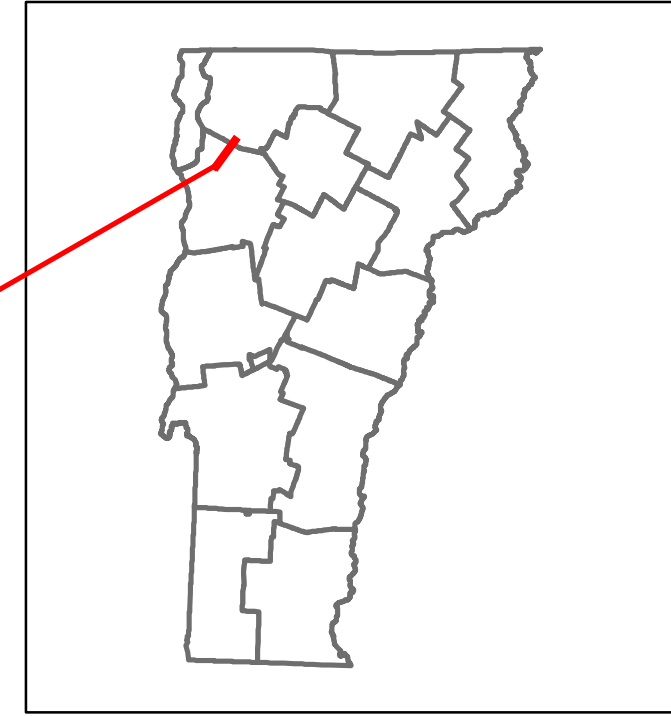

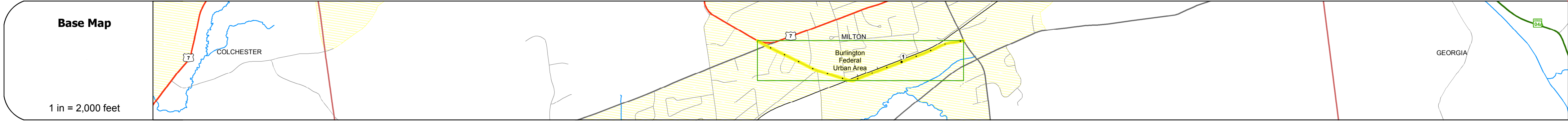


DISTRICT	TOWN	ROUTE
5	MILTON	Urb-5812



Urb-5812



Road Widths	Travellane	21
Roadway	25	
Lane Count	2	
Base		
Subbase		

Curves	
---------------	--

Grades	
---------------	--

Historic Projects	
--------------------------	--

Maintenance Garage	
---------------------------	--

Speed Zone	
-------------------	--



Functional Class	5
-------------------------	---

National Highway System	
--------------------------------	--

Limited Access Highway	
-------------------------------	--

Traffic Counters	D199
-------------------------	------

Customer Service Level	
-------------------------------	--



STRUCTURE DESCRIPTIONS

Historic Projects Unknown, Retreatment, Resurface, Bituminous Mix, Skinny Mix, Bituminous Seal, Bituminous Concrete, Surface Treated Gravel, Plant Mix, Reclaimed Base and Bituminous Concrete	Functional Class 1- Interstate System, 2- Other Freeways and Expressways, 3- Principal Arterial, 4- Minor Arterial, 5- Major Collector, 6- Minor Collector	Curves Left (segres), Right, Grades: grade up, grade down	Road Widths Traffic Counters (counter ID), AADT (count)	Crash Locations Fatal, Injury, Property Damage Only, Unknown Crash Type, High Crash Locations (HCL's)	Mileage by Functional Class By Sheet 5812 5 - Major collector 1.420	Mileage by Town By Sheet MILTON - S58120410 1.42 of 1.42	DISTRICT 5	TOWN MILTON	Date: 10/28/17 1 of 1 TWN mileage: 0.0 to 1.42 ETE mileage: 0.0 to 1.42	ROUTE Urb-5812
					Page Total Mileage: 1.420 mi		Page Total Mileage: 1.42 mi			