

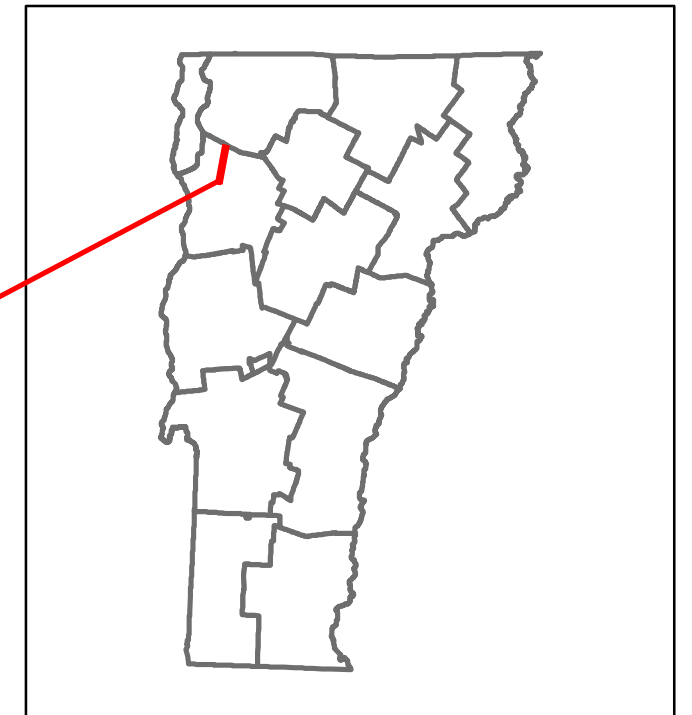


Route Log and Progress Chart


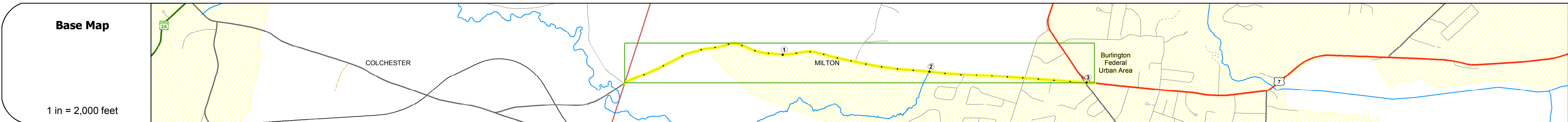
DRAFT

Please Note: Errors and Omissions May Exist.
Contact the VTrans Mapping Section with questions or concerns.

DISTRICT	TOWN	ROUTE
5	MILTON	Urb-5810



Urb-5810




STRUCTURE DESCRIPTIONS

Road Widths	Travellane	Roadway	Lane Count	Base	Subbase
			21		
			21		
			2		

Curves

Grades



Maintenance Garage

Speed Zone

Functional Class
5

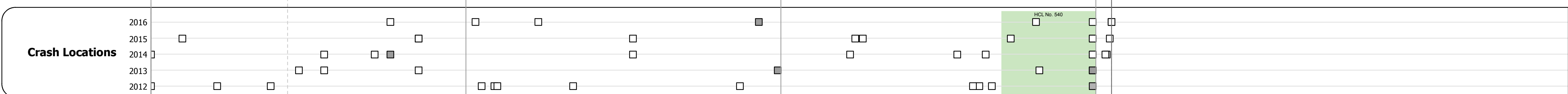
National Highway System

Limited Access Highway

Traffic Counters
0397

Customer Service Level

ADT Counts	2016	2015	2014	2013	2012
	2800	2700	2700	2700	2700
	2500	2600	2600	2700	2700
	2800	2900	2900	3000	3000



Historic Projects	Functional Class	Curves	Road Widths	Crash Locations	Mileage by Functional Class By Sheet	Mileage by Town By Sheet	DISTRICT	TOWN	Date: 10/28/17	ROUTE
<ul style="list-style-type: none"> Unknown Bituminous Concrete Retreatment Resurface Bituminous Mix Skinny Mix Bituminous Seal 	<ul style="list-style-type: none"> 1 - Interstate System 2 - Other Freeways and Expressways 3 - Principal Arterial 4 - Minor Arterial 5 - Major Collector 6 - Minor Collector 	<ul style="list-style-type: none"> Left (degrees) Right Grades grade up grade down 	<ul style="list-style-type: none"> Traffic Counters (counter ID) AAAT (count) 	<ul style="list-style-type: none"> Fatal Injury Property Damage Only Unknown Crash Type High Crash Locations (HCL's) HCL No. 1 - 100 101 - 200 201 - 300 301 - 400 401 - 800 	5810 5 - Major collector 3.050	MILTON - S58100410 3.05 of 3.05	5	MILTON	1 of 1 TWN mileage: 0.0 to 3.05	Urb-5810 ETE mileage: 0.0 to 3.05