

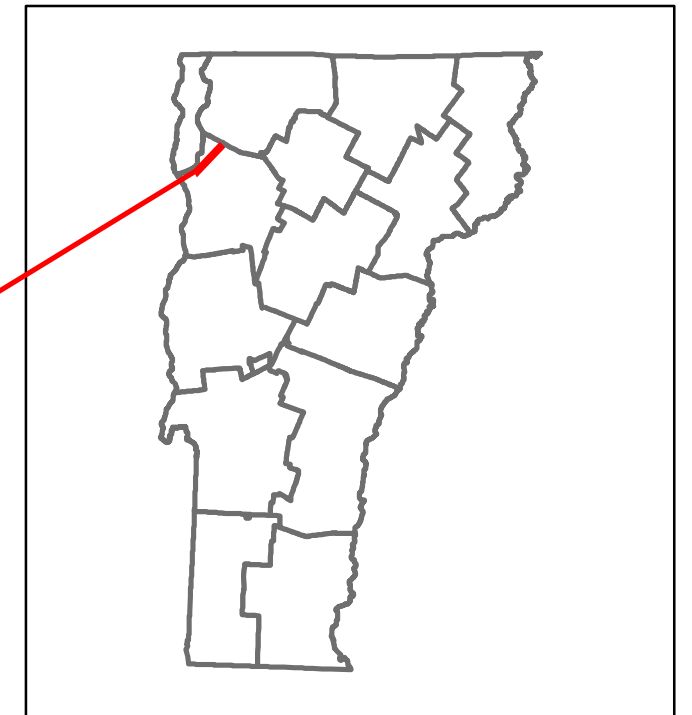


Route Log and Progress Chart

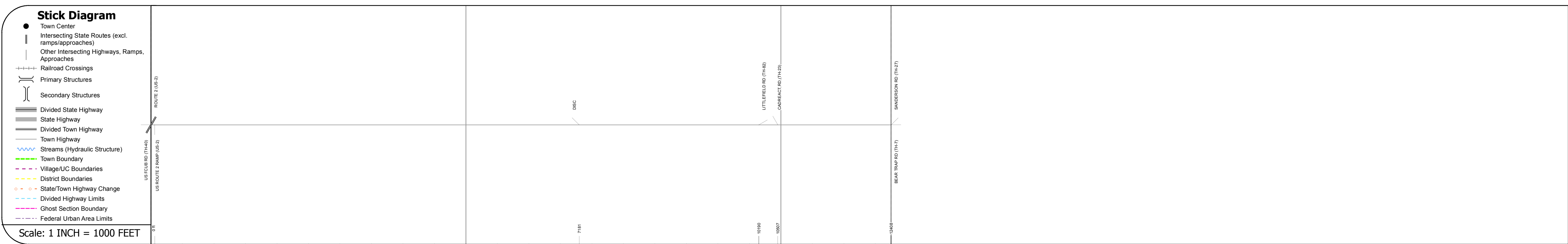
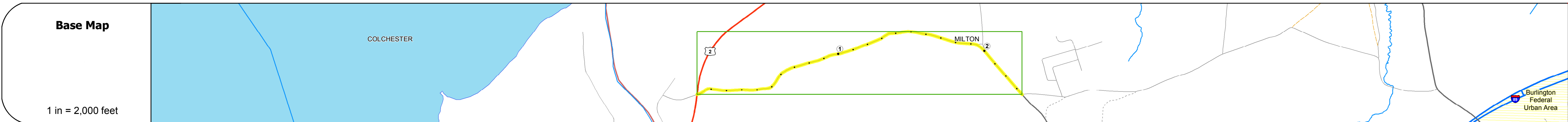
DRAFT

Please Note: Errors and Omissions May Exist.
Contact the VTrans Mapping Section with questions or concerns.

DISTRICT	TOWN	ROUTE
5	MILTON	Urb-5802



Urb-5802



STRUCTURE DESCRIPTIONS

Road Widths	Travellane Roadway Lane Count Base Subbase	23 23 2
Curves		3
Grades		
Historic Projects		
Maintenance Garage		
Speed Zone		
Functional Class		5
National Highway System		
Limited Access Highway		
Traffic Counters		0287
Customer Service Level		
AADT Counts	2016 2015 2014 2013 2012	1100 1100 1100 1100
Crash Locations	2016 2015 2014 2013 2012	

Historic Projects Unknown, Retreatment, Resurface, Bituminous Mix, Skinny Mix, Bituminous Seal Bituminous Concrete, Retreatment, Cold Plane and Bituminous Concrete, Concrete, Gravel, Plant Mix, Reclaimed Base and Bituminous Concrete	Functional Class 1- Interstate System, 2- Other Freeways and Expressways, 3- Principal Arterial, 4- Minor Arterial, 5- Major Collector, 6- Minor Collector	Curves Left (segreg), Right Grades grade up, grade down	Road Widths (ft) Traffic Counters (counter ID) AADT (count)	Crash Locations Fatal, Injury, Property Damage Only, Unknown Crash Type High Crash Locations (HCL's) HCL No. 201-300, 301-400, 401-800, 1-100, 101-200	Mileage by Functional Class By Sheet 5802 5 - Major collector 2.350 Page Total Mileage: 2.350 mi	Mileage by Town By Sheet MILTON - S58020410 2.35 of 2.35 Page Total Mileage: 2.35 mi	DISTRICT 5	TOWN MILTON	Date: 10/28/17 1 of 1 TWN mileage: 0.0 to 2.35 ETE mileage: 0.0 to 2.35	ROUTE Urb-5802 ETE mileage: 0.0 to 2.35
-------------------------------------------------------------------------------------------------------------------------------------------------------------------------------------------------------------------------------------------------------	----------------------------------------------------------------------------------------------------------------------------------------------------------------------	--------------------------------------------------------------------------------	-------------------------------------------------------------------------------------------------	-------------------------------------------------------------------------------------------------------------------------------------------------------------------------------	----------------------------------------------------------------------------------------------------------------------	----------------------------------------------------------------------------------------------------------	----------------------	-----------------------	------------------------------------------------------------------------------------------------	------------------------------------------------------

For More Information Contact - Vermont Agency of Transportation, Policy, Planning and Intermodal Development Division - Mapping Section, 1 National Life Drive, Montpelier, VT 05633-5001 Telephone: 802-828-2600.