

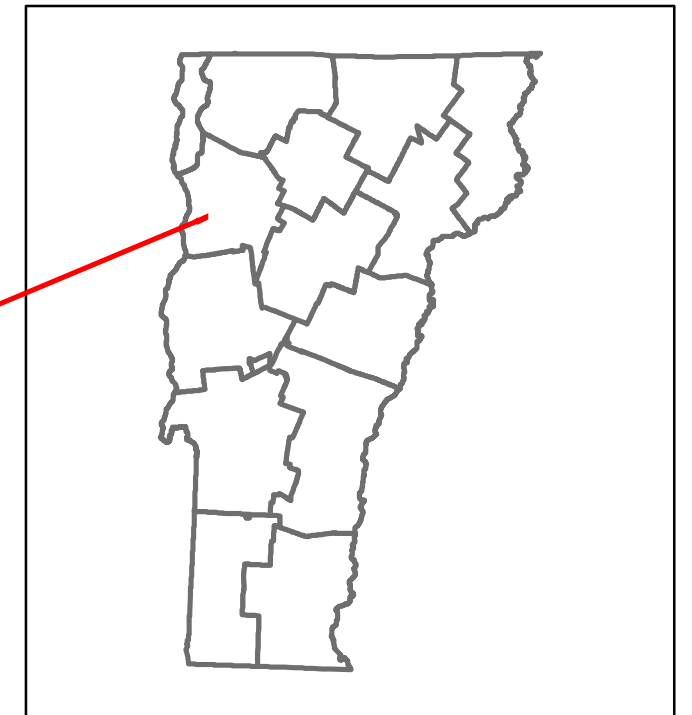


# Route Log and Progress Chart

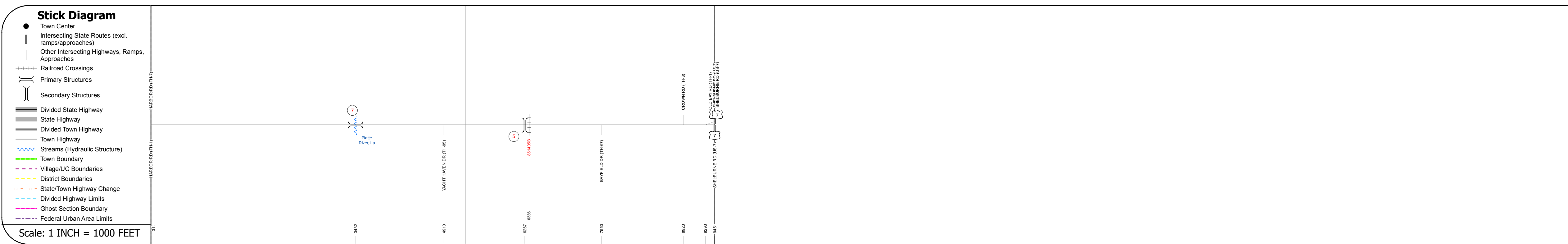
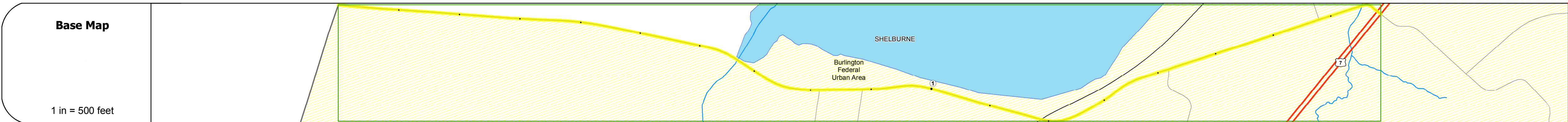
**DRAFT**

Please Note: Errors and Omissions May Exist.  
Contact the VTrans Mapping Section with questions or concerns.

DISTRICT	TOWN	ROUTE
5	SHELBURNE	Urb-5704



Urb-5704



### STRUCTURE DESCRIPTIONS

**Bridge 7:**  
Stringer/multi-beam or girder - 1948  
Structure No: 205704000704132  
Length: 89'  
Width: 24.0'  
Facility Carried: BAY ROAD  
Bridge Type: ROLLED BEAM  
Features Intersected: LAPLATTE RIVER  
Surface: Bituminous  
Maintenance/Ownership: City/Municipal

**Bridge 5:**  
Girder and floorbeam system - 1912  
Structure No: 205704000504132  
Length: 39'  
Height: 0.0'  
Facility Carried: RAILROAD  
Bridge Type: RIVETED TWO GIRDER  
Features Intersected: VTRR OVER BAY ROAD

<b>Road Widths</b>	Travellane	20
	Roadway	22
	Lane Count	2
	Base	
	Subbase	

<b>Curves</b>	
---------------	--

<b>Grades</b>	
---------------	--

<b>Historic Projects</b>	
--------------------------	--

<b>Maintenance Garage</b>	
---------------------------	--

<b>Speed Zone</b>	
-------------------	--

<b>Functional Class</b>	5
-------------------------	---

<b>National Highway System</b>	
--------------------------------	--

<b>Limited Access Highway</b>	
-------------------------------	--

<b>Traffic Counters</b>	0338
-------------------------	------

<b>Customer Service Level</b>	
-------------------------------	--

<b>AADT Counts</b>	2016	3000
	2015	2800
	2014	2700
	2013	2500
	2012	2500

<b>Crash Locations</b>	2016	
	2015	
	2014	
	2013	
	2012	

<b>Historic Projects</b>	<b>Functional Class</b>	<b>Curves</b>	<b>Road Widths</b>	<b>Crash Locations</b>	<b>Mileage by Functional Class By Sheet</b>	<b>Mileage by Town By Sheet</b>
<ul style="list-style-type: none"> <li>Unknown</li> <li>Retreatment</li> <li>Resurface</li> <li>Bituminous Mix</li> <li>Skinny Mix</li> <li>Bituminous Seal</li> <li>Surface Treated Gravel</li> <li>Plant Mix</li> <li>Reclaimed Base and Bituminous Concrete</li> <li>Concrete</li> <li>Gravel</li> </ul>	<ul style="list-style-type: none"> <li>1 - Interstate System</li> <li>2 - Other Freeways and Expressways</li> <li>3 - Principal Arterial</li> <li>4 - Minor Arterial</li> <li>5 - Major Collector</li> <li>6 - Minor Collector</li> </ul>	<ul style="list-style-type: none"> <li>Left (segres)</li> <li>Right</li> <li>grade up</li> <li>grade down</li> </ul>	<ul style="list-style-type: none"> <li>(ft)</li> <li>Traffic Counters (counter ID)</li> <li>AADT (count)</li> </ul>	<ul style="list-style-type: none"> <li>Fatal</li> <li>Injury</li> <li>Property Damage Only</li> <li>Unknown Crash Type</li> </ul>	5704 5 - Major collector 1.790 Page Total Mileage: 1.790 mi	SHELBURNE - S57040413 1.79 of 1.79 Page Total Mileage: 1.79 mi

<b>DISTRICT</b>	<b>TOWN</b>	<b>Date: 10/28/17</b>	<b>ROUTE</b>
5	SHELBURNE	1 of 1 TWN mileage: 0.0 to 1.79	Urb-5704 ETE mileage: 0.0 to 1.79