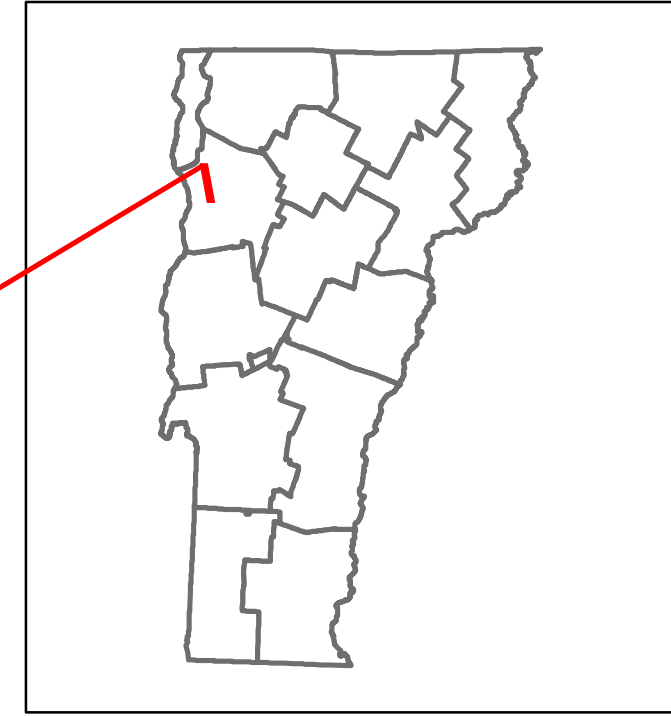

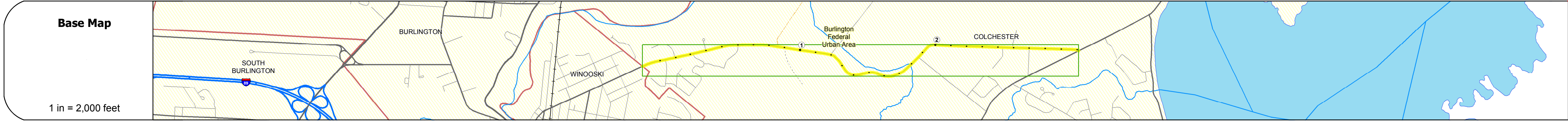


DISTRICT	TOWN	ROUTE
5	COLCHESTER	Urb-5608



Urb-5608

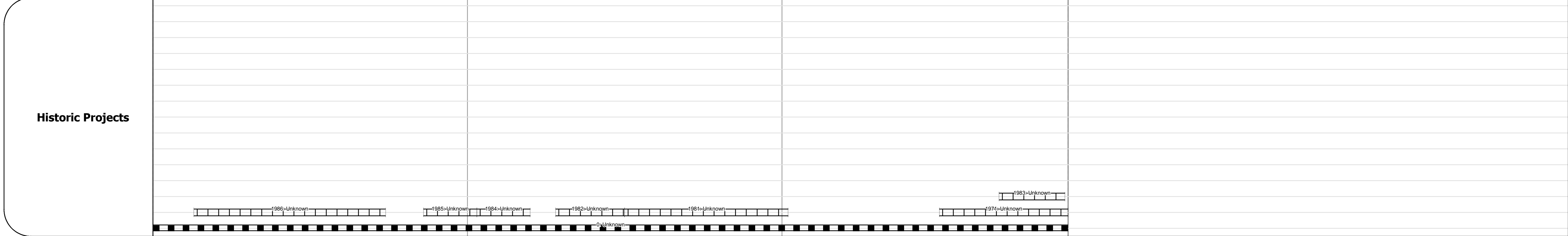


STRUCTURE DESCRIPTIONS

Road Widths	Travellane	Roadway	Lane Count	Base	Subbase
			20		
			22		
			2		

Curves

Grades



Maintenance Garage

Speed Zone

Functional Class
4 - minor Arterial

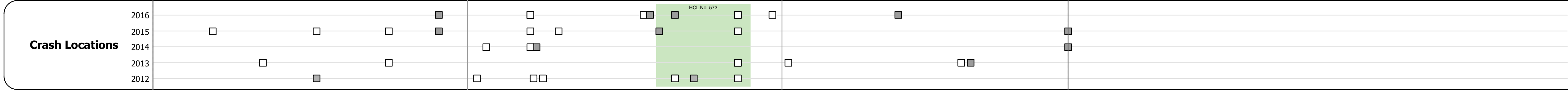
National Highway System

Limited Access Highway

Traffic Counters
D330

Customer Service Level

AADT Counts	Year	Count
	2016	1800
	2015	2200
	2014	2700
	2013	3100
	2012	3100



Historic Projects Unknown, Retreatment, Resurface, Bituminous Mix, Skippy Mix, Bituminous Seal Bituminous Concrete, Retreatment, Cold Plane and Bituminous Concrete, Concrete, Reclaimed Base and Bituminous Concrete, Surface Treated Gravel, Plant Mix, Reclaimed Base and Bituminous Concrete	Functional Class 1- Interstate System, 2- Other Freeways and Expressways, 3- Principal Arterial, 4- Minor Arterial, 5- Major Collector, 6- Minor Collector	Curves Left (segreg), Right Grades grade up, grade down	Road Widths (ft) Traffic Counters (counter ID) AADT (count)	Crash Locations Fatal, Injury, Property Damage Only, Unknown Crash Type High Crash Locations (HCL's) HCL No. 573, 1-100, 101-200, 201-300, 301-400, 401-800	Mileage by Functional Class By Sheet 5608 4 - minor Arterial 2.910	Mileage by Town By Sheet COLCHESTER - S56080405 2.91 of 2.91	DISTRICT 5	TOWN COLCHESTER	Date: 10/28/17 1 of 1 TWN mileage: 0.0 to 2.91 ETE mileage: 0.0 to 2.91	ROUTE Urb-5608
					Page Total Mileage: 2.910 mi		Page Total Mileage: 2.91 mi			