

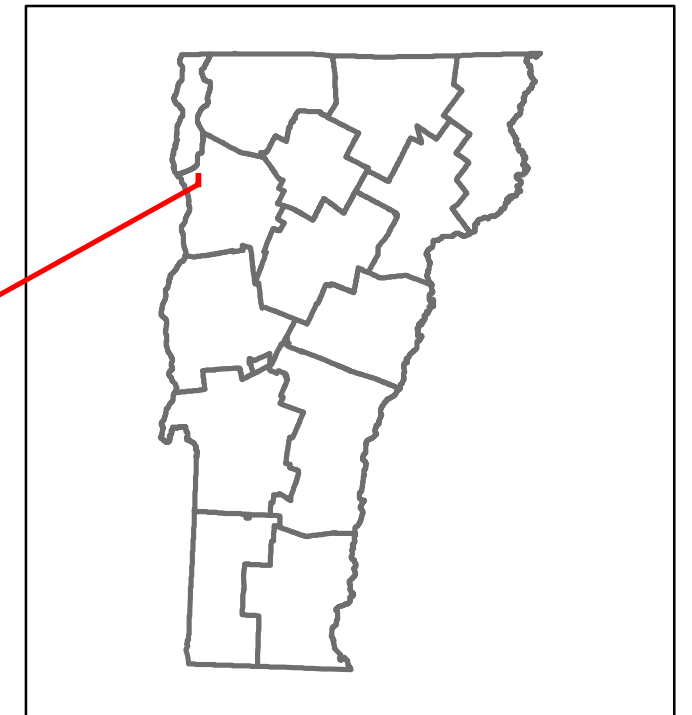


# Route Log and Progress Chart


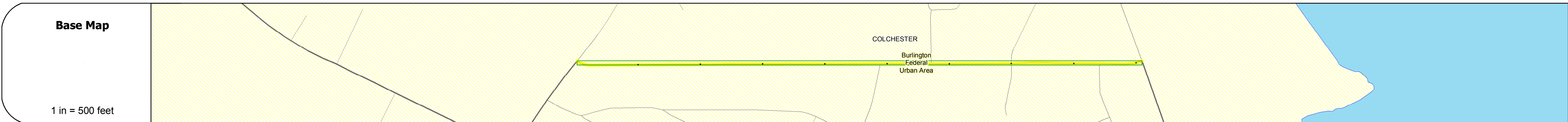
**DRAFT**

Please Note: Errors and Omissions May Exist.  
Contact the VTrans Mapping Section with questions or concerns.

DISTRICT	TOWN	ROUTE
5	COLCHESTER	Urb-5603



Urb-5603



<b>Curves</b>	
---------------	--

<b>Grades</b>	
---------------	--

<b>Historic Projects</b>	
--------------------------	--

<b>Maintenance Garage</b>	
---------------------------	--

<b>Speed Zone</b>	
-------------------	--

<b>Functional Class</b>	5
-------------------------	---

<b>National Highway System</b>	
--------------------------------	--

<b>Limited Access Highway</b>	
-------------------------------	--

<b>Traffic Counters</b>	0279
-------------------------	------

<b>Customer Service Level</b>	
-------------------------------	--

<b>AADT Counts</b>	2016: 1500	2015: 1500	2014: 1600	2013: 1600	2012: 1600
--------------------	------------	------------	------------	------------	------------

<b>Crash Locations</b>	2016: 1	2015: 2	2014: 1	2013: 1	2012: 1
------------------------	---------	---------	---------	---------	---------

STRUCTURE DESCRIPTIONS	

<b>Historic Projects</b> Unknown, Retreatment, Resurface, Bituminous Mix, Skinny Mix, Bituminous Seal, Bituminous Concrete, Cold Plane and Bituminous Concrete, Concrete, Surface Treated Gravel, Plant Mix, Reclaimed Base and Bituminous Concrete	<b>Functional Class</b> 1 - Interstate System, 2 - Other Freeways and Expressways, 3 - Principal Arterial, 4 - Minor Arterial, 5 - Major Collector, 6 - Minor Collector	<b>Curves</b> Left (segress), Right, Grades: grade up, grade down	<b>Road Widths</b> Traffic Counters (counter ID), AADT (count)	<b>Crash Locations</b> Fatal, Injury, Property Damage Only, Unknown Crash Type, High Crash Locations (HCL's): 1-100, 101-200, 201-300, 301-400, 401-800	<b>Mileage by Functional Class By Sheet</b> 5603 5 - Major collector 0.910		<b>Mileage by Town By Sheet</b> COLCHESTER - S56030405 0.91 of 0.91		<b>DISTRICT</b> 5	<b>TOWN</b> COLCHESTER	<b>Date:</b> 10/28/17	<b>ROUTE</b> Urb-5603 ETE mileage: 0.0 to 0.91
					<b>Page Total Mileage: 0.910 mi</b>		<b>Page Total Mileage: 0.91 mi</b>					

For More Information Contact - Vermont Agency of Transportation, Policy, Planning and Intermodal Development Division - Mapping Section, 1 National Life Drive, Montpelier, VT 05633-5001 Telephone: 802-828-2600.