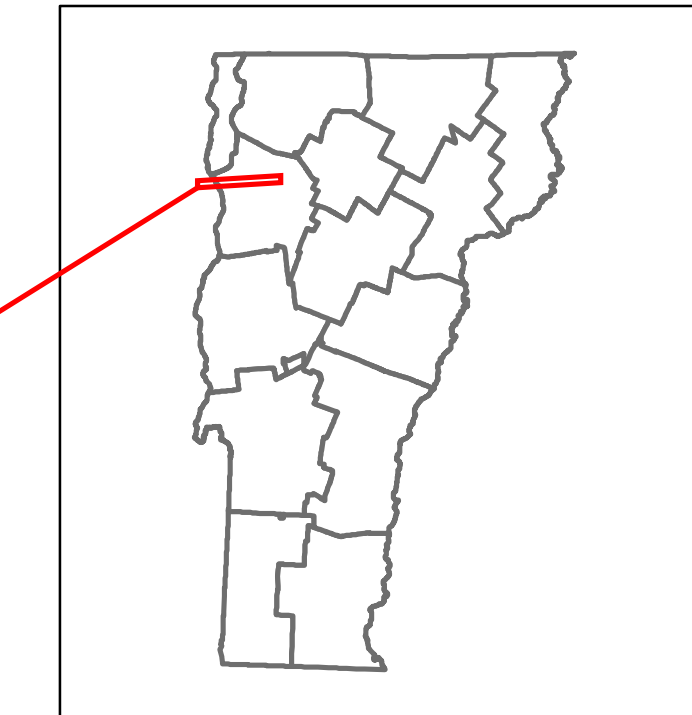


DISTRICT	TOWN	ROUTE
5	COLCHESTER	Urb-5600



STRUCTURE DESCRIPTIONS

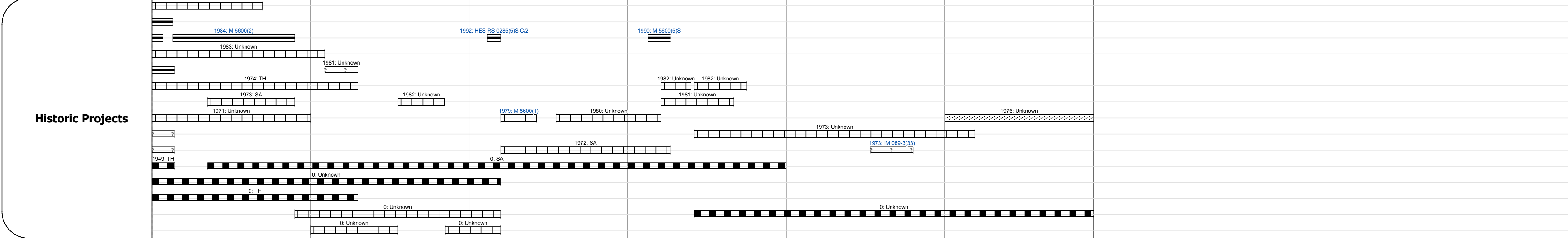
Bridge 5:
Stringer/multi-beam or girder - 1983
Structure No. 205009000504032
Length: 680'
Width: 42.6'
Facility Carried: FAU VT127
Bridge Type: 3-SP CONT.HNCH PL GR
Features Intersected: WINDOSKI RIVER
Surface: Bituminous
Maintenance/Ownership: City/Municipal

Bridge D75:
Stringer/multi-beam or girder - 1964
Structure No. 2004050D7504051
Length: 261'
Width: 24.0'
Under Clearance: 16.33'
Facility Carried: TR 00TH9
Bridge Type: 4-SP ROLLED BEAM
Features Intersected: TH NO 9 OVER I 89
Surface: Bituminous
Maintenance/Ownership: State

Travellane	40	36	30	24	30	24	27	22	24	32	24
Roadway	40	36	30	24	30	24	27	22	24	32	24
Lane Count											
Base	8" Plant Mix						6" Bit. Conc.				
Subbase	24" Crushed Stone						12" Crushed Stone				

Curves							10				
--------	--	--	--	--	--	--	----	--	--	--	--

Grades											
--------	--	--	--	--	--	--	--	--	--	--	--



Maintenance Garage											
--------------------	--	--	--	--	--	--	--	--	--	--	--

Speed Zone											
------------	--	--	--	--	--	--	--	--	--	--	--

Functional Class	4										
------------------	---	--	--	--	--	--	--	--	--	--	--

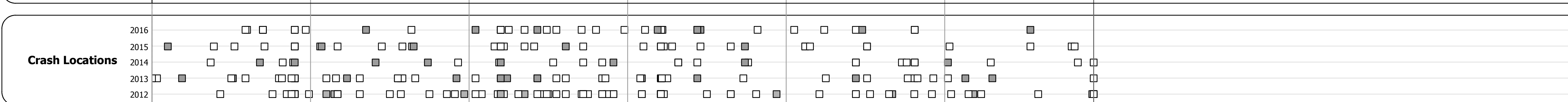
National Highway System											
-------------------------	--	--	--	--	--	--	--	--	--	--	--

Limited Access Highway											
------------------------	--	--	--	--	--	--	--	--	--	--	--

Traffic Counters	D380	D390	D388	D453	D389	D407					
------------------	------	------	------	------	------	------	--	--	--	--	--

Customer Service Level											
------------------------	--	--	--	--	--	--	--	--	--	--	--

AADT Counts	2016	12700	9300	14000	10400	9000
	2015	12600	9300	14000	10400	8900
	2014	12600	9400	14100	10500	8900
	2013	12500	9400	14100	10500	8800
	2012	12500	9000	13500	10500	8400



Historic Projects Unknown, Retreatment, Resurface, Bituminous Mix, Skiny Mix, Bituminous Seal Bituminous Concrete, Surface Treated Gravel, Cold Plane and Bituminous Concrete, Reclaimed Base and Bituminous Concrete, Concrete	Functional Class 1- Interstate System, 2- Other Freeways and Expressways, 3- Principal Arterial, 4- Minor Arterial, 5- Major Collector, 6- Minor Collector	Curves Left (segreg), Right Grades grade up (segreg), grade down	Road Widths (ft) Traffic Counters (counter ID) AADT (count)	Crash Locations Fatal, Injury, Property Damage Only, Unknown Crash Type High Crash Locations (HCL's) HCL No. 201-300, 301-400, 401-800, 1-100, 101-200	Mileage by Functional Class By Sheet 5600 4 - minor Arterial 5.940		Mileage by Town By Sheet COLCHESTER - S56000405 5.94 of 5.94		DISTRICT 5	TOWN COLCHESTER	Date: 10/19/17	ROUTE Urb-5600 ETE mileage: 0.0 to 5.94
					Page Total Mileage: 5.94 mi		Page Total Mileage: 5.94 mi					