Route Log and Progress Chart

DRAFT

Please Note: Errors and Omissions May Exist.
Contact the VTrans Mapping Section with questions or concerns.

DISTRICT	TOWN	ROUTE
5	SOUTH BURLINGTON	Urb-5226

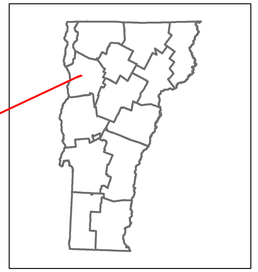

Urb-5226

Base Map

1 in = 500 feet

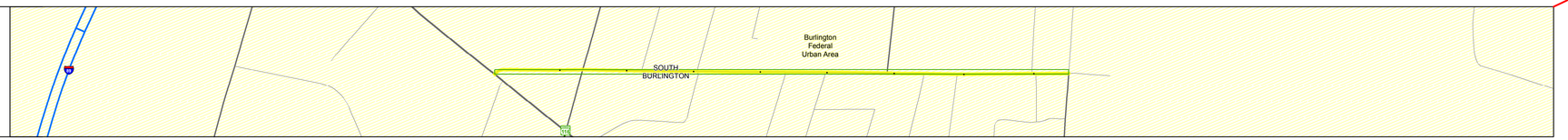

Stick Diagram

- Town Center
- Intersecting State Routes (excl. ramps/approaches)
- Other Intersecting Highways, Ramps, Approaches
- Railroad Crossings
- Primary Structures
- Secondary Structures
- Divided State Highway
- State Highway
- Divided Town Highway
- Town Highway
- Streams (Hydraulic Structure)
- Town Boundary
- Village/UC Boundaries
- District Boundaries
- State/Town Highway Change
- Divided Highway Limits
- Ghost Section Boundary
- Federal Urban Area Limits

Scale: 1 INCH = 1000 FEET



Road Widths

Travellane	30	32
Roadway	30	32
Lane Count	2	
Base		
Subbase		

Curves

Grades

Historic Projects

0-Unknown

Maintenance Garage

Speed Zone

Functional Class

5 — 4

National Highway System

Limited Access Highway

Traffic Counters

D213 D214 D215

Customer Service Level

AADT Counts

2016	5900	5000	6200
2015	6200	5000	6200
2014	6400	4900	6200
2013	6700	4900	6200
2012	6700	5100	6200

Crash Locations

2016 2015 2014 2013 2012

STRUCTURE DESCRIPTIONS

Historic Projects: Unknown; Retreatment; Resurface; Bituminous Mix; Skinny Mix; Bituminous Seal; Bituminous Concrete; Bituminous Macadam; Cold Plane and Bituminous Concrete; Concrete; Gravel; Surface Treated Gravel; Plant Mix; Reclaimed Base and Bituminous Concrete

Indicated plans available - http://vtransmap01.aot.state.vt.us/rp/dpr/DIwebstore/

Functional Class: 1 - Interstate System; 2 - Other Freeways and Expressways; 3 - Principal Arterial; 4 - Minor Arterial; 5 - Major Collector; 6 - Minor Collector

Speed Zones: 25, 30, 35, 40, 45, 50, 55, 60, 65

Curves: (degrees) Left, Right

Grades: (percent) grade up, grade down

Road Widths: (ft)

Traffic Counters: (counter ID)

AADT: (count)

Crash Locations: Fatal; Injury; Property Damage Only; Unknown Crash Type

High Crash Locations (HCL's): HCL No.; 1 - 100; 101 - 200; 201 - 300; 301 - 400; 401 - 800

Mileage by Functional Class By Sheet

5226	4 - Minor Arterial	0.260
5226	5 - Major Collector	0.590

Page Total Mileage: 0.850 mi

Mileage by Town By Sheet

SOUTH BURLINGTON - S52260414	0.85 of 0.85

Page Total Mileage: 0.85 mi

DISTRICT	TOWN	Date: 10/28/17	ROUTE
5	SOUTH BURLINGTON	1 of 1 TWN mileage: 0.0 to 0.85	Urb-5226 ETE mileage: 0.0 to 0.85

For More Information Contact - Vermont Agency of Transportation, Policy, Planning and Intermodal Development Division - Mapping Section, 1 National Life Drive, Montpelier, VT 05633-5001 Telephone: 802-828-2600.