Route Log and Progress Chart

DRAFT

Please Note: Errors and Omissions May Exist.
Contact the VTrans Mapping Section with questions or concerns.

DISTRICT	TOWN	ROUTE
5	SOUTH BURLINGTON	Urb-5222

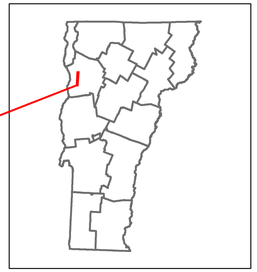

Urb-5222

SOUTH

Base Map

1 in = 2,000 feet

Stick Diagram

- Town Center
- Intersecting State Routes (excl. ramps/approaches)
- Other Intersecting Highways, Ramps, Approaches
- Railroad Crossings
- Primary Structures
- Secondary Structures
- Divided State Highway
- State Highway
- Divided Town Highway
- Town Highway
- Streams (Hydraulic Structure)
- Town Boundary
- Village/UC Boundaries
- District Boundaries
- State/Town Highway Change
- Divided Highway Limits
- Ghost Section Boundary
- Federal Urban Area Limits

Scale: 1 INCH = 1000 FEET



Road Widths

Travellane
Roadway
Lane Count
Base
Subbase

Curves

Grades

Historic Projects

Maintenance Garage

Speed Zone

Functional Class



National Highway System

Limited Access Highway

Traffic Counters

Customer Service Level

AADT Counts

2016
2015
2014
2013
2012

Crash Locations

2016
2015
2014
2013
2012

STRUCTURE DESCRIPTIONS

Historic Projects

- Unknown
- Retreatment
- Resurface
- Bituminous Mix
- Skinny Mix
- Bituminous Seal
- Bituminous Concrete
- Bituminous Macadam
- Cold Plane and Bituminous Concrete
- Concrete
- Gravel
- Surface Treated Gravel
- Plant Mix
- Reclaimed Base and Bituminous Concrete

Indicated plans available - http://vtransmap01.aot.state.vt.us/rp/dpr/DIwebstore/

Functional Class

- 1 - Interstate System
- 2 - Other Freeways and Expressways
- 3 - Principal Arterial
- 4 - Minor Arterial
- 5 - Major Collector
- 6 - Minor Collector

Speed Zones

SPEED LIMIT 25, 30, 35, 40, 45, 50, 55, 60, 65

Curves

(degrees) Left, Right

Grades

(percent) grade up, grade down

Road Widths

(ft)

Traffic Counters

(counter ID)

AADT

(count)

Crash Locations

- Fatal
- Injury
- Property Damage Only
- Unknown Crash Type

High Crash Locations (HCL's)

HCL No.	
1 - 100	201 - 300
101 - 200	301 - 400
	401 - 800

Mileage by Functional Class By Sheet

5222	4 - Minor Arterial	0.090

Page Total Mileage: 0.090 mi

Mileage by Town By Sheet

SOUTH BURLINGTON - S52220414S	0.09 of 0.09

Page Total Mileage: 0.09 mi

DISTRICT	TOWN	Date: 10/27/17	ROUTE
5	SOUTH BURLINGTON	1 of 1 TWN mileage: 3.8 to 3.89	Urb-5222 ETE mileage: 3.8 to 3.89