Route Log and Progress Chart

DRAFT

Please Note: Errors and Omissions May Exist.
Contact the VTrans Mapping Section with questions or concerns.

DISTRICT	TOWN	ROUTE
5	BURLINGTON	Urb-5038

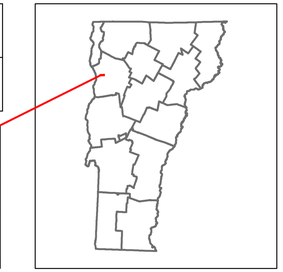

Urb-5038

Base Map

1 in = 500 feet

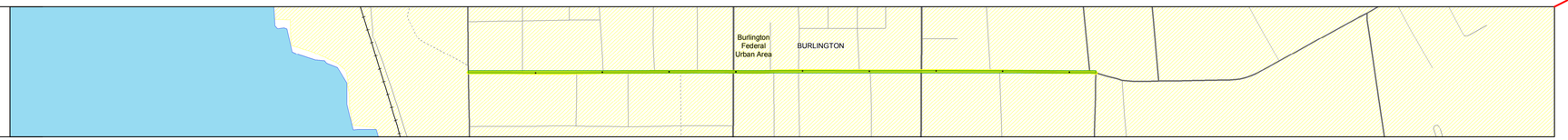

Stick Diagram

- Town Center
- Intersecting State Routes (excl. ramps/approaches)
- Other Intersecting Highways, Ramps, Approaches
- Railroad Crossings
- Primary Structures
- Secondary Structures
- Divided State Highway
- State Highway
- Divided Town Highway
- Town Highway
- Streams (Hydraulic Structure)
- Town Boundary
- Village/UC Boundaries
- District Boundaries
- State/Town Highway Change
- Divided Highway Limits
- Ghost Section Boundary
- Federal Urban Area Limits

Scale: 1 INCH = 1000 FEET

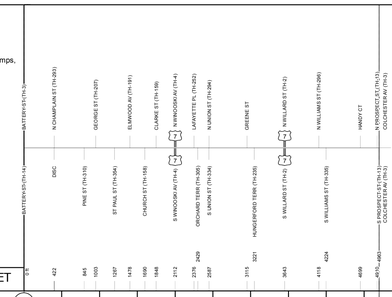

Road Widths

Travellane	46	40	46	45	38	36
Roadway	46	40	46	45	38	36
Lane Count					2	
Base						
Subbase						

Curves

Grades

Historic Projects

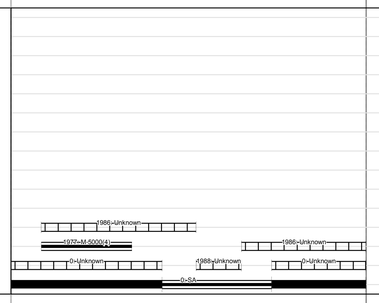

Maintenance Garage

Speed Zone

Functional Class

3 — 4

National Highway System

Limited Access Highway

Traffic Counters

D143 — D460 — D155

Customer Service Level

AADT Counts

2016	7800	7300	10600	12200	11300	11500
2015	7800	7300	10600	12200	11400	11400
2014	7800	7200	10600	12100	11400	11400
2013	7800	7200	10600	12100	11500	11300
2012	7800	7200	10600	12100		11600

Crash Locations

STRUCTURE DESCRIPTIONS

Historic Projects

- Unknown
- Retreatment
- Resurface
- Bituminous Mix
- Skinny Mix
- Bituminous Seal
- Bituminous Concrete
- Bituminous Macadam
- Cold Plane and Bituminous Concrete
- Concrete
- Gravel
- Surface Treated
- Gravel
- Plant Mix
- Reclaimed Base and Bituminous Concrete

Indicated plans available - http://vtransmap01.aot.state.vt.us/rp/dpr/Diwebstore/

Functional Class

- 1 - Interstate System
- 2 - Other Freeways and Expressways
- 3 - Principal Arterial
- 4 - Minor Arterial
- 5 - Major Collector
- 6 - Minor Collector

Speed Zones

25 30 35 40 45 50 55 60 65

Curves

(degrees) Left / Right

Grades

(percent) grade up / grade down

Road Widths

(ft)

Traffic Counters

(counter ID)

AADT

(count)

Crash Locations

- Fatal
- Injury
- Property Damage Only
- Unknown Crash Type

High Crash Locations (HCL's)

HCL No.	
1 - 100	201 - 300
101 - 200	301 - 400
	401 - 800

Mileage by Functional Class By Sheet

5038	3 - Other Principal Arterial	0.080
5038	4 - Minor Arterial	0.860

Page Total Mileage: 0.940 mi

Mileage by Town By Sheet

BURLINGTON - S50380403	0.94 of 0.94

Page Total Mileage: 0.94 mi

DISTRICT	TOWN	Date: 10/27/17	ROUTE
5	BURLINGTON	1 of 1 TWN mileage: 0.0 to 0.94	Urb-5038 ETE mileage: 0.0 to 0.94

For More Information Contact - Vermont Agency of Transportation, Policy, Planning and Intermodal Development Division - Mapping Section, 1 National Life Drive, Montpelier, VT 05633-5001 Telephone: 802-828-2600.