Route Log and Progress Chart

DRAFT

Please Note: Errors and Omissions May Exist.
Contact the VTrans Mapping Section with questions or concerns.

DISTRICT	TOWN	ROUTE
5	BURLINGTON	Urb-5017

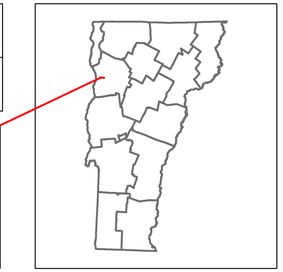

Urb-5017

Base Map

1 in = 500 feet

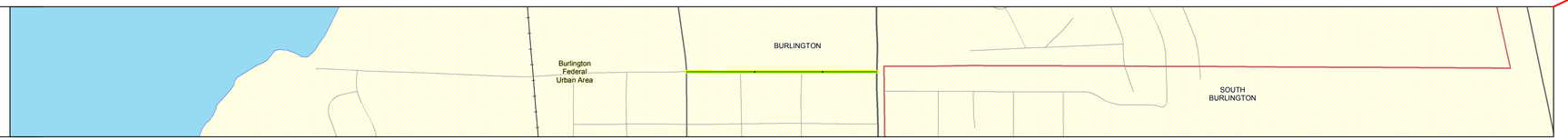

Stick Diagram

- Town Center
- Intersecting State Routes (excl. ramps/approaches)
- Other Intersecting Highways, Ramps, Approaches
- Railroad Crossings
- Primary Structures
- Secondary Structures
- Divided State Highway
- State Highway
- Divided Town Highway
- Town Highway
- Streams (Hydraulic Structure)
- Town Boundary
- Village/UC Boundaries
- District Boundaries
- State/Town Highway Change
- Divided Highway Limits
- Ghost Section Boundary
- Federal Urban Area Limits

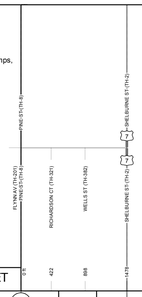

Scale: 1 INCH = 1000 FEET

0

Road Widths

Travellane	36
Roadway	36
Lane Count	2
Base	
Subbase	

Curves

Grades

Historic Projects

0-Unknown
0-Unknown

Maintenance Garage

Speed Zone

Functional Class

4

National Highway System

Limited Access Highway

Traffic Counters

D287

Customer Service Level

AADT Counts

2016	6500
2015	6000
2014	5400
2013	4900
2012	4900

Crash Locations

2016
2015
2014
2013
2012

STRUCTURE DESCRIPTIONS

Historic Projects

Unknown, Retreatment, Resurface, Bituminous Mix, Skinny Mix, Bituminous Seal, Bituminous Concrete, Bituminous Macadam, Cold Plane and Bituminous Concrete, Concrete, Gravel, Surface Treated Gravel, Plant Mix, Reclaimed Base and Bituminous Concrete

Indicated plans available - http://vtransmap01.aot.state.vt.us/rp/dpr/DIwebstore/

Functional Class

1 - Interstate System; 2 - Other Freeways and Expressways; 3 - Principal Arterial; 4 - Minor Arterial; 5 - Major Collector; 6 - Minor Collector

Speed Zones

SPEED LIMIT 25, 30, 35, 40, 45, 50, 55, 60, 65

Curves

(degrees) Left, Right

Grades

(percent) grade up, grade down

Road Widths

(ft)

Traffic Counters

(counter ID)

AADT

(count)

Crash Locations

Fatal; Injury; Property Damage Only; Unknown Crash Type

High Crash Locations (HCL's)

HCL No.: 1 - 100; 101 - 200; 201 - 300; 301 - 400; 401 - 800

Mileage by Functional Class By Sheet

5017	4 - Minor Arterial	0.280

Page Total Mileage: 0.280 mi

Mileage by Town By Sheet

BURLINGTON - S50170403	0.28 of 0.28

Page Total Mileage: 0.28 mi

DISTRICT	TOWN	Date: 10/27/17	ROUTE
5	BURLINGTON	1 of 1 TWN mileage: 0.0 to 0.28	Urb-5017 ETE mileage: 0.0 to 0.28