

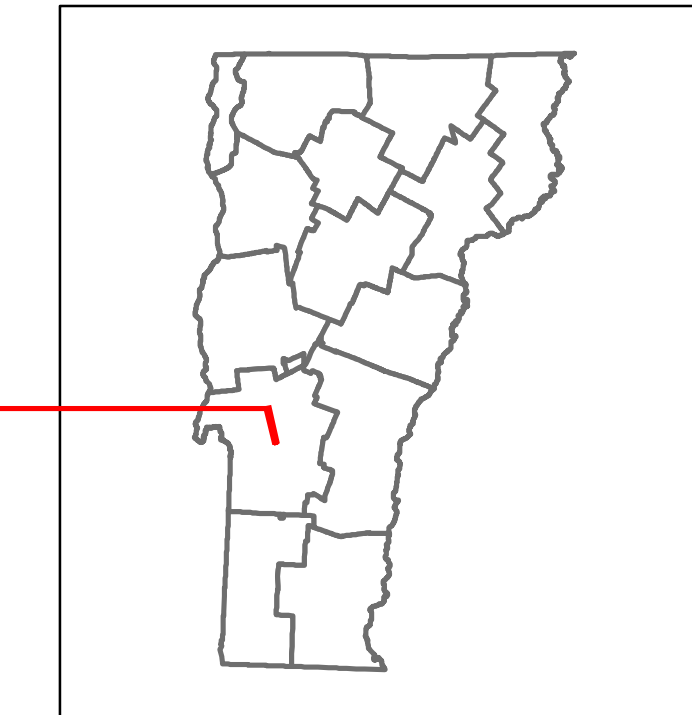


# Route Log and Progress Chart

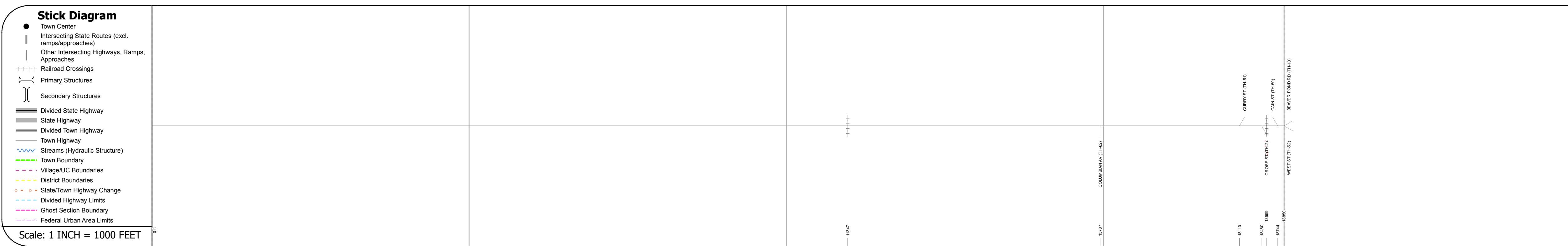
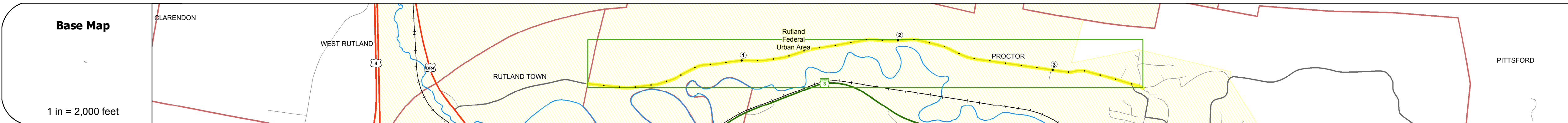
**DRAFT**

Please Note: Errors and Omissions May Exist.  
Contact the VTrans Mapping Section with questions or concerns.

DISTRICT	TOWN	ROUTE
3	PROCTOR	Urb-3820



Urb-3820



## STRUCTURE DESCRIPTIONS

<b>Road Widths</b>	Travellane: 20, 23, 20, 21, 22, 23, 20, 19, 23, 22, 23, 24, 19, 21, 22, 21, 22, 23, 22, 21, 23, 22, 21, 25, 20, 21, 22, 24
<b>Curves</b>	
<b>Grades</b>	
<b>Historic Projects</b>	
<b>Maintenance Garage</b>	
<b>Speed Zone</b>	
<b>Functional Class</b>	5
<b>National Highway System</b>	
<b>Limited Access Highway</b>	
<b>Traffic Counters</b>	R194
<b>Customer Service Level</b>	
<b>AAADT Counts</b>	2016: 990, 2015: 980, 2014: 980, 2013: 970, 2012: 960
<b>Crash Locations</b>	2016: 1, 2015: 1, 2014: 1, 2013: 1, 2012: 1

<b>Historic Projects</b> Unknown, Bituminous Concrete, Retreatment, Bituminous Macadam, Resurface, Cold Plane and Bituminous Concrete, Bituminous Mix, Concrete, Skippy Mix, Bituminous Seal, Gravel, Surface Treated Gravel, Plant Mix, Reclaimed Base and Bituminous Concrete	<b>Functional Class</b> 1 - Interstate System, 2 - Other Freeways and Expressways, 3 - Principal Arterial, 4 - Minor Arterial, 5 - Major Collector, 6 - Minor Collector	<b>Curves</b> Left (segreg), Right, Grades: grade up, grade down	<b>Road Widths</b> (ft), Traffic Counters (counter ID), AADT (count)	<b>Crash Locations</b> Fatal, Injury, Property Damage Only, Unknown Crash Type, High Crash Locations (HCL's): HCL No. 1-100, 101-200, 201-300, 301-400, 401-800	<b>Mileage by Functional Class By Sheet</b> 3820 5 - Major collector 3.570	<b>Mileage by Town By Sheet</b> PROCTOR - S38201118 3.57 of 3.57	<b>DISTRICT</b> 3	<b>TOWN</b> PROCTOR	<b>Date:</b> 10/27/17	<b>ROUTE</b> Urb-3820
<b>Page Total Mileage: 3.570 mi</b>						<b>Page Total Mileage: 3.57 mi</b>		<b>1 of 1</b> TWN mileage: 0.0 to 3.57	ETE mileage: 0.0 to 3.57	