

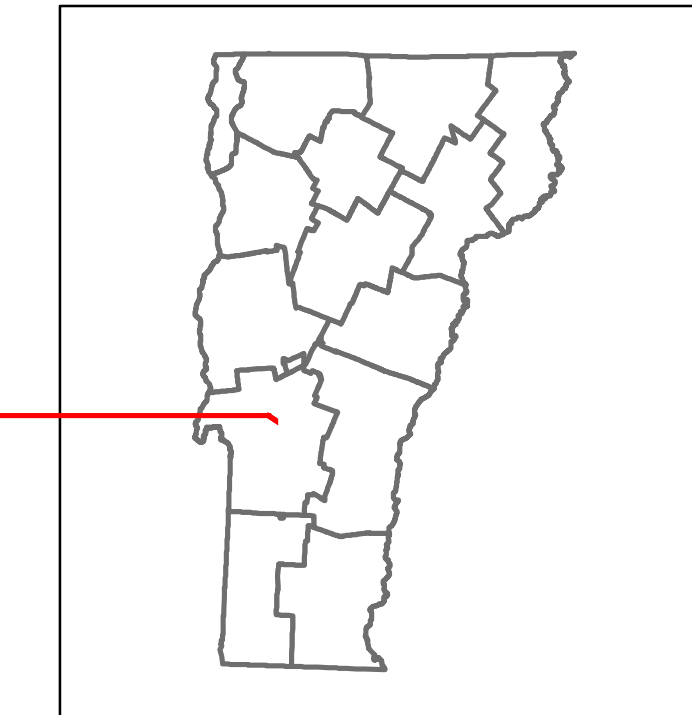


# Route Log and Progress Chart

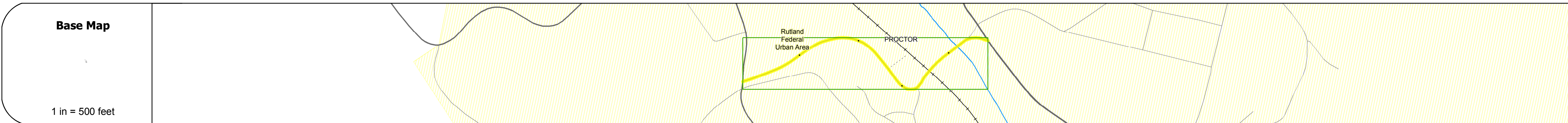
**DRAFT**

Please Note: Errors and Omissions May Exist.  
Contact the VTrans Mapping Section with questions or concerns.




DISTRICT	TOWN	ROUTE
3	PROCTOR	Urb-3814



Urb-3814



STRUCTURE DESCRIPTIONS	
Bridge 1:	Stringer/multi-beam or girder - 1920 Structure No: 20015500011182 Length: 36' Width: 36.5' Under Clearance: 19.17' Weight Limit: 0 Facility Carried: TR 03 FAS 155 Bridge Type: CONC ENCASED GIRDER Features Intersected: VERMONT RAILWAY Surface: Bituminous Maintenance/Ownership: State
Culvert 2:	Culvert - 1915 Structure No: 200155000211182 Length: 164' Width: 36.0' Weight Limit: 0 Facility Carried: TR 03 FAS 155 Bridge Type: CLOSED SPN CONC ARCH Features Intersected: OTTER CREEK 3 Surface: Bituminous Maintenance/Ownership: Town



Historic Projects
1978-RS-0155(3) SA
2003-BP-0155(5)

Maintenance Garage

Speed Zone

Functional Class

National Highway System

Limited Access Highway

Traffic Counters

Customer Service Level		
2016	1400	2100
2015	1400	2100
2014	1400	2100
2013	1400	2100
2012	1500	2200

Crash Locations	
2016	
2015	
2014	
2013	
2012	

<b>Historic Projects</b> Unknown, Retreatment, Resurface, Bituminous Mix, Skinny Mix, Bituminous Seal, Bituminous Concrete, Cold Plane and Bituminous Concrete, Concrete, Surface Treated Gravel, Plant Mix, Reclaimed Base and Bituminous Concrete	<b>Functional Class</b> 1- Interstate System, 2- Other Freeways and Expressways, 3- Principal Arterial, 4- Minor Arterial, 5- Major Collector, 6- Minor Collector	<b>Curves</b> Left (segres), Right, Grades: grade up, grade down	<b>Road Widths</b> Traffic Counters (counter ID), AADT (count)	<b>Crash Locations</b> Fatal, Injury, Property Damage Only, Unknown Crash Type, High Crash Locations (HCL's): 1-100, 101-200, 201-300, 301-400, 401-800	<b>Mileage by Functional Class By Sheet</b> 3814 4 - minor Arterial 0.470	<b>Mileage by Town By Sheet</b> PROCTOR - S38141118 0.47 of 0.47	<b>DISTRICT</b> 3	<b>TOWN</b> PROCTOR	<b>Date:</b> 10/27/17	<b>ROUTE</b> Urb-3814 ETE mileage: 0.0 to 0.47
<b>Page Total Mileage: 0.470 mi</b>						<b>Page Total Mileage: 0.47 mi</b>				

For More Information Contact - Vermont Agency of Transportation, Policy, Planning and Intermodal Development Division - Mapping Section, 1 National Life Drive, Montpelier, VT 05633-5001 Telephone: 802-828-2600.