# Route Log and Progress Chart

**DRAFT**

Please Note: Errors and Omissions May Exist.
Contact the VTrans Mapping Section with questions or concerns.

| DISTRICT | TOWN | ROUTE |
|---|---|---|
| 3 | MENDON | Urb-3604 |

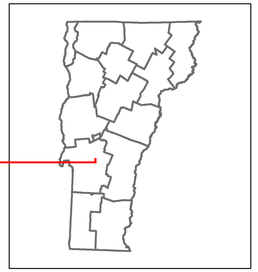

## Urb-3604

### Base Map

1 in = 500 feet

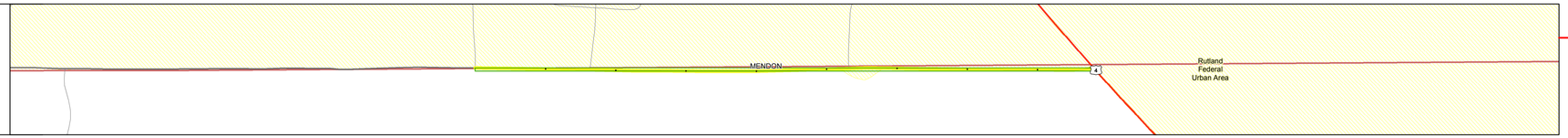


### Stick Diagram

- Town Center
- Intersecting State Routes (excl. ramps/approaches)
- Other Intersecting Highways, Ramps, Approaches
- Railroad Crossings
- Primary Structures
- Secondary Structures
- Divided State Highway
- State Highway
- Divided Town Highway
- Town Highway
- Streams (Hydraulic Structure)
- Town Boundary
- Village/UC Boundaries
- District Boundaries
- State/Town Highway Change
- Divided Highway Limits
- Ghost Section Boundary
- Federal Urban Area Limits

Scale: 1 INCH = 1000 FEET

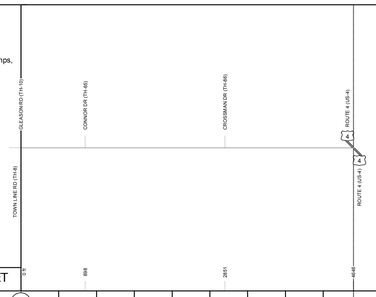


### Road Widths

| | | | |
|---|---|---|---|
| Travellane | 20 | 22 | 20 |
| Roadway | 24 | 30 | 24 |
| Lane Count | | 2 | |
| Base | | 2" Bit. Conc. | |
| Subbase | | 18" Gravel | |

### Curves

### Grades

### Historic Projects

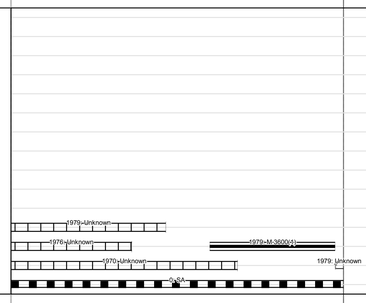


### Maintenance Garage

### Speed Zone

### Functional Class

5

### National Highway System

### Limited Access Highway

### Traffic Counters

R474

### Customer Service Level

### AADT Counts

| | |
|---|---|
| 2016 | 1600 |
| 2015 | 1600 |
| 2014 | 1500 |
| 2013 | 1500 |
| 2012 | 1500 |

### Crash Locations

2016
2015
2014
2013
2012

### STRUCTURE DESCRIPTIONS

**Historic Projects**: Unknown; Retreatment; Resurface; Bituminous Mix; Skinny Mix; Bituminous Seal; Bituminous Concrete; Bituminous Macadam; Cold Plane and Bituminous Concrete; Concrete; Gravel; Surface Treated Gravel; Plant Mix; Reclaimed Base and Bituminous Concrete

Indicated plans available - http://vtransmap01.aot.state.vt.us/rp/dpr/Diwebstore/

**Functional Class**: 1 - Interstate System; 2 - Other Freeways and Expressways; 3 - Principal Arterial; 4 - Minor Arterial; 5 - Major Collector; 6 - Minor Collector

**Speed Zones**: 25, 30, 35, 40, 45, 50, 55, 60, 65

**Curves**: (degrees) Left, Right

**Grades**: (percent) grade up, grade down

**Road Widths**: (ft)

**Traffic Counters**: (counter ID)

**AADT**: (count)

**Crash Locations**: Fatal; Property Damage Only; Injury; Unknown Crash Type

**High Crash Locations (HCL's)**: HCL No.; 1 - 100; 101 - 200; 201 - 300; 301 - 400; 401 - 800

**Mileage by Functional Class By Sheet**

| | | |
|---|---|---|
| 3604 | 5 - Major Collector | 0.880 |

Page Total Mileage: 0.880 mi

**Mileage by Town By Sheet**

| | | |
|---|---|---|
| MENDON - S36041110 | | 0.88 of 0.88 |

Page Total Mileage: 0.88 mi

| DISTRICT | TOWN | Date: 10/27/17 | ROUTE |
|---|---|---|---|
| 3 | MENDON | 1 of 1<br>TWN mileage: 0.0 to 0.88 | Urb-3604<br>ETE mileage: 0.0 to 0.88 |