

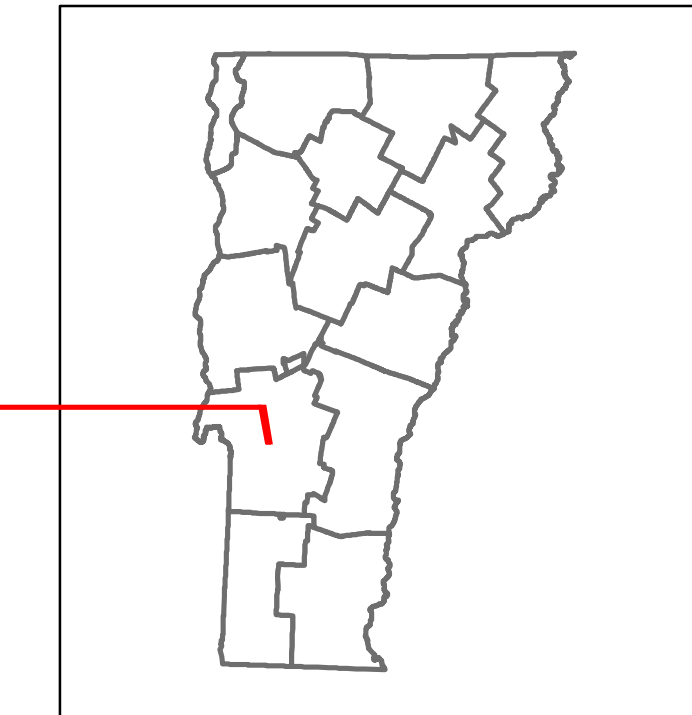


Route Log and Progress Chart

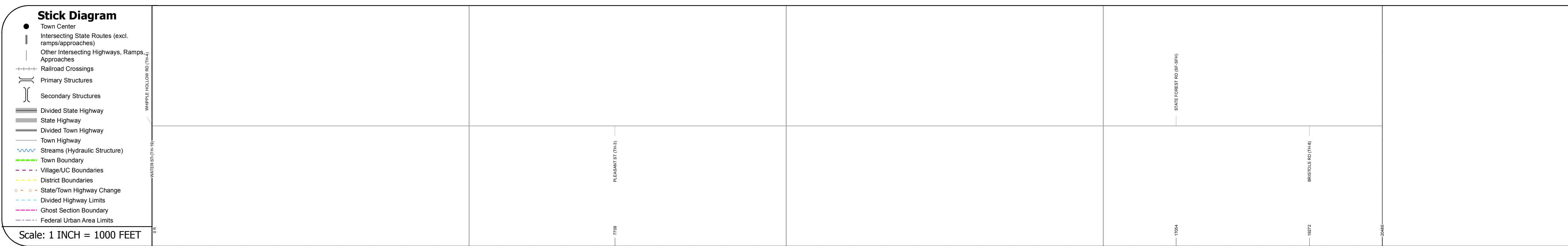
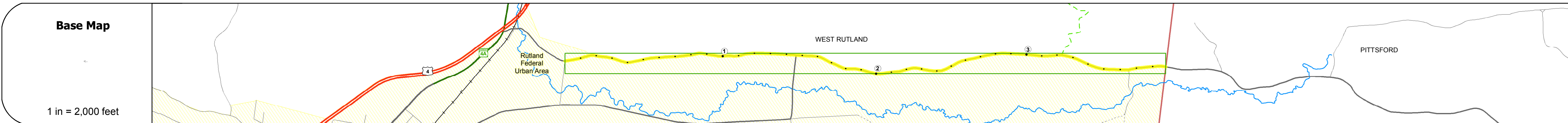
DRAFT

Please Note: Errors and Omissions May Exist.
Contact the VTrans Mapping Section with questions or concerns.

DISTRICT	TOWN	ROUTE
3	WEST RUTLAND	Urb-3408



Urb-3408



STRUCTURE DESCRIPTIONS

Road Widths	Travellane	Roadway	Lane Count	Base	Subbase
0	20	21	19	20	19
1	20	21	18	20	19
2	20	21	18	20	19
3	20	21	18	20	19

Curves

Grades

Historic Projects

Maintenance Garage

Speed Zone

Functional Class
5

National Highway System

Limited Access Highway

Traffic Counters
9342

Customer Service Level

AADT Counts	2016	2015	2014	2013	2012
	590	590	580	580	610

Crash Locations

Historic Projects Unknown, Retreatment, Resurface, Bituminous Mix, Skiny Mix, Bituminous Seal, Surface Treated Gravel, Plant Mix, Reclaimed Base and Bituminous Concrete, Concrete	Functional Class 1- Interstate System, 2- Other Freeways and Expressways, 3- Principal Arterial, 4- Minor Arterial, 5- Major Collector, 6- Minor Collector	Curves Left (segress), Right, Grades: grade up, grade down	Road Widths Traffic Counters (counter ID), AADT (count)	Crash Locations Fatal, Injury, Property Damage Only, Unknown Crash Type, High Crash Locations (HCL's): 1-100, 101-200, 201-300, 301-400, 401-800	Mileage by Functional Class By Sheet 3408 5 - Major collector 3.880	Mileage by Town By Sheet WEST RUTLAND - S34081128 3.88 of 3.88	DISTRICT 3	TOWN WEST RUTLAND	Date: 10/27/17	ROUTE Urb-3408 ETE mileage: 0.0 to 3.88
Page Total Mileage: 3.880 mi						Page Total Mileage: 3.88 mi				

For More Information Contact - Vermont Agency of Transportation, Policy, Planning and Intermodal Development Division - Mapping Section, 1 National Life Drive, Montpelier, VT 05633-5001 Telephone: 802-828-2600.