

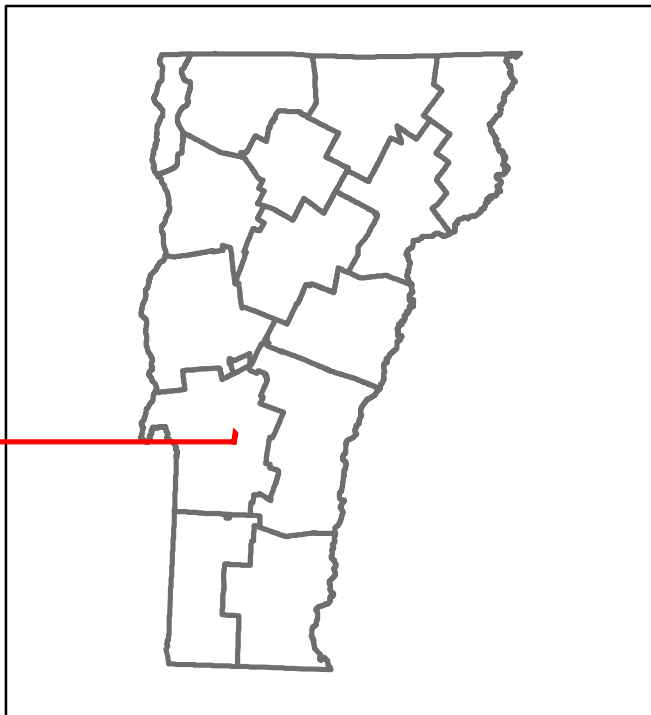


# Route Log and Progress Chart

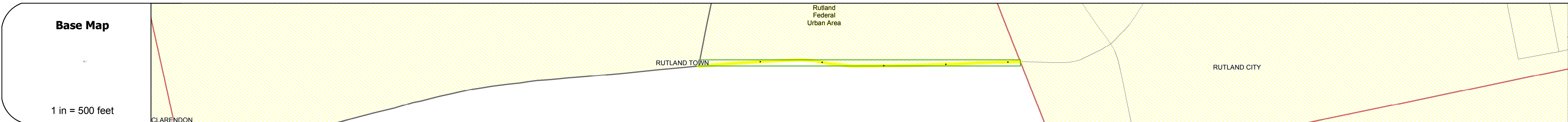
**DRAFT**

Please Note: Errors and Omissions May Exist. Contact the VTrans Mapping Section with questions or concerns.

DISTRICT	TOWN	ROUTE
3	RUTLAND TOWN	Urb-3218












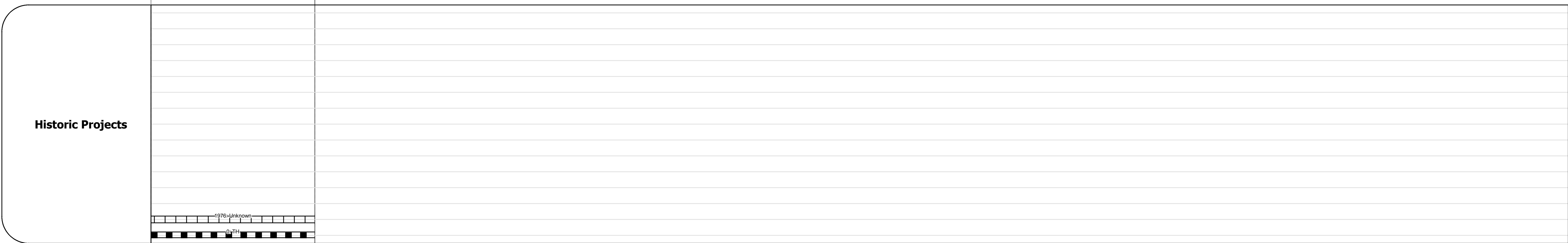


**Urb-3218**



1 in = 500 feet



## STRUCTURE DESCRIPTIONS



<b>Historic Projects</b> Legend: Bituminous Concrete, Surface Treated Gravel, Retreatment, Cold Plane and Bituminous Concrete, Reclaimed Base and Bituminous Concrete, Resurface, Bituminous Seal, Skippy Mix, Concrete, Gravel.			<b>Functional Class</b> Legend: 1-Interstate System, 3-Principal Arterial, 5-Major Collector, 2-Other, 4-Minor Arterial, 6-Minor Collector.			<b>Curves</b> Legend: Left, Right, Grades: grade up, grade down.			<b>Road Widths</b> Legend: Traffic Counters (counter ID), AADT (count).			<b>Crash Locations</b> Legend: Fatal, Injury, Property Damage Only, Unknown Crash Type.			<b>Mileage by Functional Class By Sheet</b> 3218 5 - Major collector 0.520			<b>Mileage by Town By Sheet</b> RUTLAND TOWN - S32181120 0.52 of 0.52			<b>DISTRICT</b> 3			<b>TOWN</b> RUTLAND TOWN			Date: 10/27/17			<b>ROUTE</b> Urb-3218		
<b>Speed Zones</b> Legend: 25, 30, 35, 40, 45, 50, 55, 60, 65.			<b>High Crash Locations (HCL's)</b> Legend: HCL No. 1-100, 101-200, 201-300, 301-400, 401-800.			<b>AADT</b> Legend: AADT (count).			<b>Page Total Mileage: 0.520 mi</b>			<b>Page Total Mileage: 0.52 mi</b>			<b>1 of 1</b> TWN mileage: 0.0 to 0.52			ETE mileage: 0.0 to 0.52														