

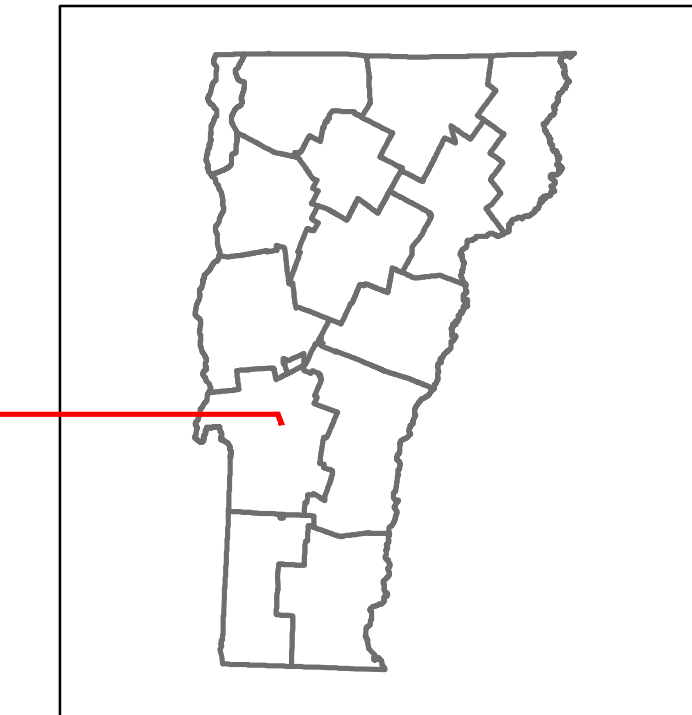


Route Log and Progress Chart


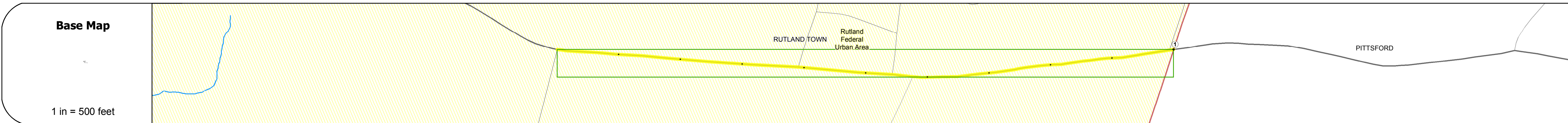
DRAFT

Please Note: Errors and Omissions May Exist.
Contact the VTrans Mapping Section with questions or concerns.

DISTRICT	TOWN	ROUTE
3	RUTLAND TOWN	Urb-3203



Urb-3203



STRUCTURE DESCRIPTIONS

Road Widths	<table border="1"> <tr> <td>Travellane</td> <td>16</td> <td>18</td> <td>19</td> <td>21</td> <td>16</td> <td>20</td> <td>19</td> <td>20</td> <td>21</td> <td>20</td> </tr> <tr> <td>Roadway</td> <td>16</td> <td>18</td> <td>19</td> <td>21</td> <td>18</td> <td>20</td> <td>19</td> <td>20</td> <td>21</td> <td>20</td> </tr> <tr> <td>Lane Count</td> <td></td> <td></td> <td></td> <td></td> <td>2</td> <td></td> <td></td> <td></td> <td></td> <td></td> </tr> <tr> <td>Base</td> <td></td> <td></td> <td></td> <td></td> <td></td> <td></td> <td></td> <td></td> <td></td> <td></td> </tr> <tr> <td>Subbase</td> <td></td> <td></td> <td></td> <td></td> <td></td> <td></td> <td></td> <td></td> <td></td> <td></td> </tr> </table>	Travellane	16	18	19	21	16	20	19	20	21	20	Roadway	16	18	19	21	18	20	19	20	21	20	Lane Count					2						Base											Subbase										
Travellane	16	18	19	21	16	20	19	20	21	20																																														
Roadway	16	18	19	21	18	20	19	20	21	20																																														
Lane Count					2																																																			
Base																																																								
Subbase																																																								

Curves	
--------	--

Grades	
--------	--

Historic Projects	
-------------------	--

Maintenance Garage	
--------------------	--

Speed Zone	
------------	--

Functional Class	5
------------------	---

National Highway System	
-------------------------	--

Limited Access Highway	
------------------------	--

Traffic Counters	R272
------------------	------

Customer Service Level	
------------------------	--

ADT Counts	<table border="1"> <tr><td>2016</td><td>2400</td></tr> <tr><td>2015</td><td>2400</td></tr> <tr><td>2014</td><td>2400</td></tr> <tr><td>2013</td><td>2400</td></tr> <tr><td>2012</td><td>2500</td></tr> </table>	2016	2400	2015	2400	2014	2400	2013	2400	2012	2500
2016	2400										
2015	2400										
2014	2400										
2013	2400										
2012	2500										

Crash Locations	<table border="1"> <tr><td>2016</td><td></td></tr> <tr><td>2015</td><td></td></tr> <tr><td>2014</td><td></td></tr> <tr><td>2013</td><td></td></tr> <tr><td>2012</td><td></td></tr> </table>	2016		2015		2014		2013		2012	
2016											
2015											
2014											
2013											
2012											

Historic Projects Unknown, Bituminous Concrete, Retreatment, Bituminous Macadam, Resurface, Cold Plane and Bituminous Concrete, Bituminous Mix, Skippy Mix, Bituminous Seal, Gravel, Surface Treated Gravel, Plant Mix, Reclaimed Base and Bituminous Concrete	Functional Class 1- Interstate System, 2- Other Freeways and Expressways, 3- Principal Arterial, 4- Minor Arterial, 5- Major Collector, 6- Minor Collector	Curves Left (degrees), Right, Grades: grade up, grade down	Road Widths (ft), Traffic Counters (counter ID), AADT (count)	Crash Locations Fatal, Injury, Property Damage Only, Unknown Crash Type, High Crash Locations (HCL's): 1-100, 101-200, 201-300, 301-400, 401-800	Mileage by Functional Class By Sheet 3203 5 - Major collector 1.000	Mileage by Town By Sheet RUTLAND TOWN - S32031120 1.0 of 1.0	DISTRICT 3	TOWN RUTLAND TOWN	Date: 10/27/17	ROUTE Urb-3203 ETE mileage: 0.0 to 1.0
Page Total Mileage: 1.000 mi						Page Total Mileage: 1.0 mi				

For More Information Contact - Vermont Agency of Transportation, Policy, Planning and Intermodal Development Division - Mapping Section, 1 National Life Drive, Montpelier, VT 05633-5001 Telephone: 802-828-2600.