

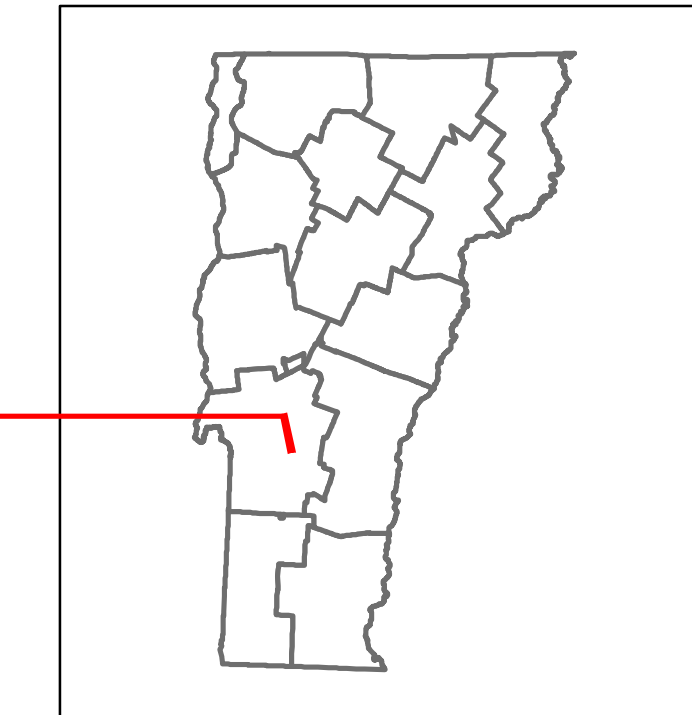


# Route Log and Progress Chart

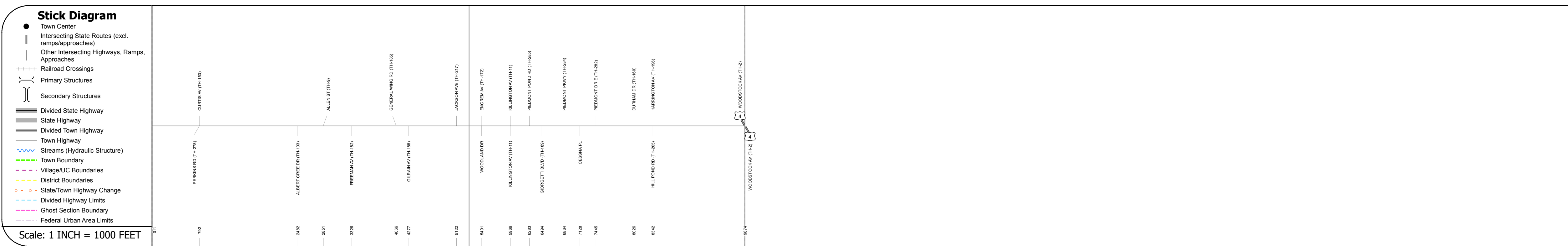
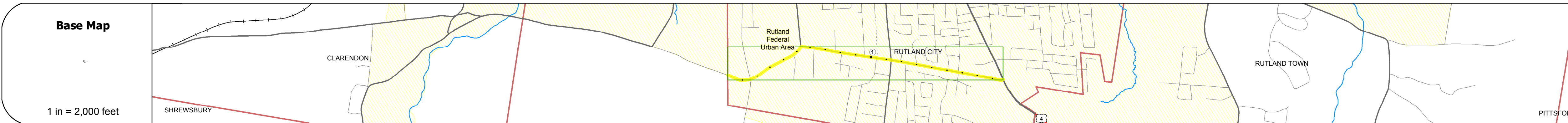
**DRAFT**

Please Note: Errors and Omissions May Exist.  
Contact the VTrans Mapping Section with questions or concerns.

DISTRICT	TOWN	ROUTE
3	RUTLAND CITY	Urb-3054




Urb-3054



## STRUCTURE DESCRIPTIONS

Travellane	Roadway	Lane Count	Base	Subbase
20	24	24	34	35
24	30	32	32	30
28	32	32	32	30
26	30	30	30	30
34	35	35	35	35

Curves	Grades
14.3	

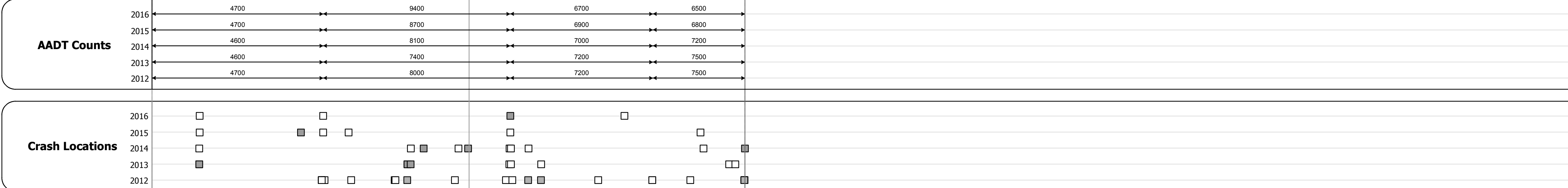


Maintenance Garage	Speed Zone

Functional Class	National Highway System	Limited Access Highway
5		

Traffic Counters	Customer Service Level
R469, R477, R218, R202	

Year	Station 0+00	Station 1+00	Station 2+00	Station 3+00	Station 4+00	Station 5+00
2016	4700	9400	6700	6500		
2015	4700	8700	6900	6800		
2014	4600	8100	7000	7200		
2013	4800	7400	7200	7500		
2012	4700	8000	7200	7500		



<b>Historic Projects</b> Unknown, Retreatment, Resurface, Bituminous Mix, Skippy Mix, Bituminous Seal, Surface Treated, Gravel, Plant Mix, Reclaimed Base and Bituminous Concrete, Concrete	<b>Functional Class</b> 1- Interstate System, 2- Other, 3- Principal Arterial, 4- Minor Arterial, 5- Major Collector, 6- Minor Collector	<b>Curves</b> Left, Right, Grades: grade up, grade down	<b>Road Widths</b> Traffic Counters, AADT (count)	<b>Crash Locations</b> Fatal, Injury, Property Damage Only, Unknown Crash Type, High Crash Locations (HCL's)	<b>Mileage by Functional Class By Sheet</b> 3054 4 - Minor Arterial, 3054 5 - Major Collector, 1.330, 0.540	<b>Mileage by Town By Sheet</b> RUTLAND CITY - S30541119, 1.87 of 1.87	<b>DISTRICT</b> 3	<b>TOWN</b> RUTLAND CITY	<b>Date:</b> 10/27/17	<b>ROUTE</b> Urb-3054, ETE mileage: 0.0 to 1.87
<b>Page Total Mileage: 1.87 mi</b>						<b>Page Total Mileage: 1.87 mi</b>				