Route Log and Progress Chart

DRAFT

Please Note: Errors and Omissions May Exist.
Contact the VTrans Mapping Section with questions or concerns.

DISTRICT	TOWN	ROUTE
3	RUTLAND CITY	Urb-3034

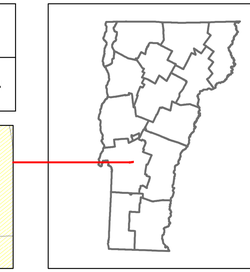

Urb-3034

Base Map

1 in = 500 feet

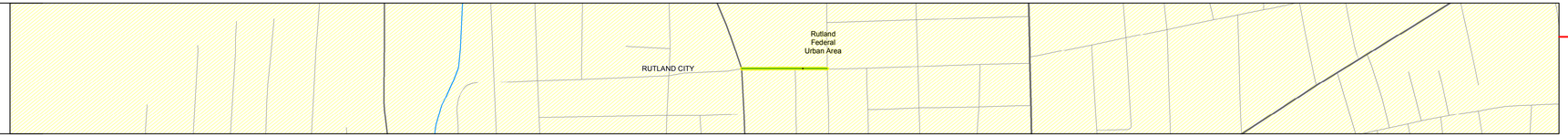

Stick Diagram

- Town Center
- Intersecting State Routes (excl. ramps/approaches)
- Other Intersecting Highways, Ramps, Approaches
- Railroad Crossings
- Primary Structures
- Secondary Structures
- Divided State Highway
- State Highway
- Divided Town Highway
- Town Highway
- Streams (Hydraulic Structure)
- Town Boundary
- Village/UC Boundaries
- District Boundaries
- State/Town Highway Change
- Divided Highway Limits
- Ghost Section Boundary
- Federal Urban Area Limits

Scale: 1 INCH = 1000 FEET

Road Widths

Travellane	41
Roadway	41
Lane Count	2
Base	
Subbase	

Curves

Grades

Historic Projects



Maintenance Garage

Speed Zone

Functional Class

National Highway System

Limited Access Highway

Traffic Counters

Customer Service Level

AADT Counts

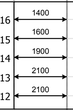

Crash Locations



STRUCTURE DESCRIPTIONS

Historic Projects: Unknown; Retreatment; Resurface; Bituminous Mix; Skinny Mix; Bituminous Seal; Bituminous Concrete; Bituminous Macadam; Cold Plane and Bituminous Concrete; Concrete; Gravel; Surface Treated Gravel; Plant Mix; Reclaimed Base and Bituminous Concrete

Indicated plans available - http://vtransmap01.aot.state.vt.us/rp/dpr/Dlwebstore/

Functional Class: 1 - Interstate System; 2 - Other Freeways and Expressways; 3 - Principal Arterial; 4 - Minor Arterial; 5 - Major Collector; 6 - Minor Collector

Speed Zones: 25, 30, 35, 40, 45, 50, 55, 60, 65

Curves: (degrees) Left, Right

Grades: (percent) grade up, grade down

Road Widths: (ft)

Traffic Counters: (counter ID)

AADT: (count)

Crash Locations: Fatal; Injury; Property Damage Only; Unknown Crash Type

High Crash Locations (HCL's): HCL No.; 1 - 100; 101 - 200; 201 - 300; 301 - 400; 401 - 800

Mileage by Functional Class By Sheet

3034	5 - Major Collector	0.140

Page Total Mileage: 0.140 mi

Mileage by Town By Sheet

RUTLAND CITY - S30341119		0.14 of 0.14

Page Total Mileage: 0.14 mi

DISTRICT	TOWN	Date: 10/27/17	ROUTE
3	RUTLAND CITY	1 of 1 TWN mileage: 0.0 to 0.14	Urb-3034 ETE mileage: 0.0 to 0.14

For More Information Contact - Vermont Agency of Transportation, Policy, Planning and Intermodal Development Division - Mapping Section, 1 National Life Drive, Montpelier, VT 05633-5001 Telephone: 802-828-2600.