

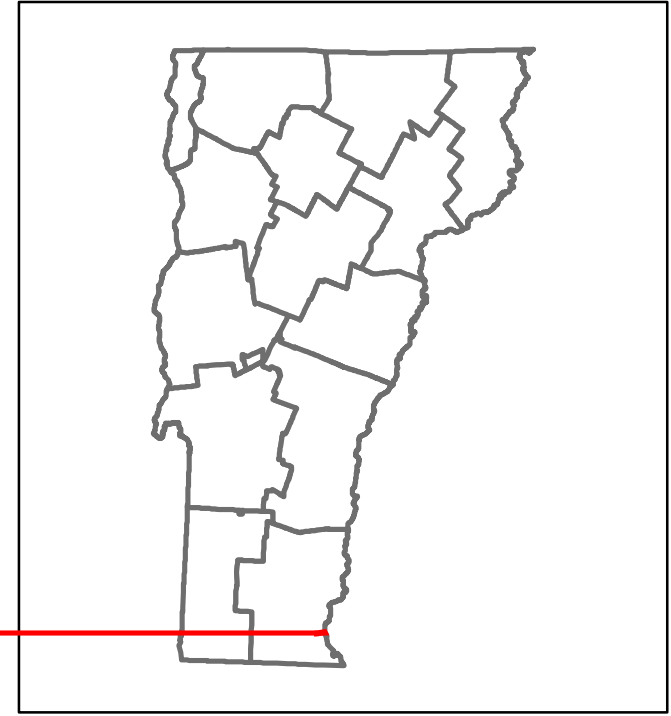


Route Log and Progress Chart






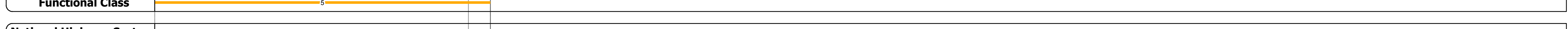





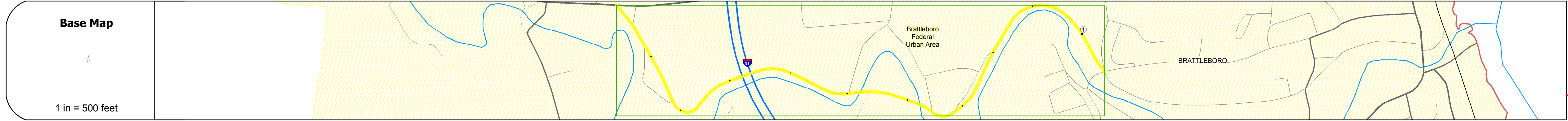
DRAFT

Please Note: Errors and Omissions May Exist.
Contact the VTrans Mapping Section with questions or concerns.

DISTRICT	TOWN	ROUTE
2	BRATTLEBORO	Min-2048



Min-2048



STRUCTURE DESCRIPTIONS

Bridge 65:
Stringer/multi-beam or girder - 2012
Structure No: 200091006S13022
Length: 388'
Width: 38.0'
Under Clearance: 51.83'
Facility Carried: I 00091 ML
Bridge Type: HYBRID PLATE GIRDER
Features Intersected: I 91 OVER WILLIAMS ST
Surface: Concrete
Maintenance/Ownership: State

Bridge 6N:
Stringer/multi-beam or girder - 2012
Structure No: 200091006N13022
Length: 388'
Width: 38.0'
Under Clearance: 55.0'
Facility Carried: I 00091 ML
Bridge Type: HYBRID PLATE GIRDER
Features Intersected: I 91 OVER WILLIAMS ST
Surface: Concrete
Maintenance/Ownership: State

Bridge 34:
Stringer/multi-beam or girder - 1939
Structure No: 202048003413022
Length: 99'
Width: 22.0'
Facility Carried: CITY WILMS
Bridge Type: ROLLED BEAM
Features Intersected: WHETSTONE BROOK
Surface: Bituminous
Maintenance/Ownership: City/Municipal

Bridge 35:
Stringer/multi-beam or girder - 1930
Structure No: 202048003513022
Length: 108'
Width: 20.0'
Facility Carried: CITY WILMS
Bridge Type: 2 SPAN ROLLED BEAM
Features Intersected: WHETSTONE BROOK
Surface: Bituminous
Maintenance/Ownership: City/Municipal

Historic Projects <ul style="list-style-type: none"> Unknown Bituminous Concrete Retreatment Resurface Bituminous Mix Skinny Mix Bituminous Seal 	Functional Class <ul style="list-style-type: none"> 1 - Interstate System 2 - Other Freeways and Expressways 3 - Principal Arterial 4 - Minor Arterial 5 - Major Collector 6 - Minor Collector 	Crash Locations <ul style="list-style-type: none"> Fatal Injury Property Damage Only Unknown Crash Type 	Mileage by Functional Class By Sheet 2048 5 - Major collector 1.070	Mileage by Town By Sheet BRATTLEBORO - S20481302 1.07 of 1.07	DISTRICT 2	TOWN BRATTLEBORO	Date: 10/27/17	ROUTE Min-2048
Speed Zones 25 30 35 40 45 50 55 60 65	Curves Left Right Grades grade up grade down	Road Widths Traffic Counters AADT	High Crash Locations (HCL's) HCL No. 201 - 300 301 - 400 401 - 800 1 - 100 101 - 200	Page Total Mileage: 1.070 mi	Page Total Mileage: 1.07 mi	1 of 1 TWN mileage: 0.0 to 1.07	ETE mileage: 0.0 to 1.07	