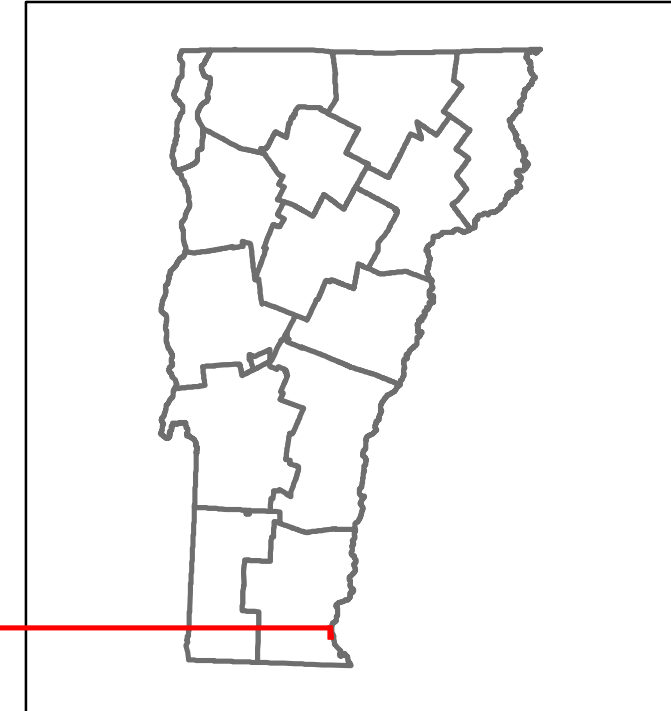

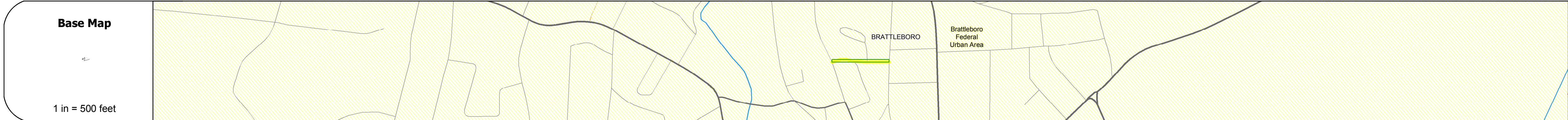


DISTRICT	TOWN	ROUTE
2	BRATTLEBORO	Min-2040



Min-2040



STRUCTURE DESCRIPTIONS

Road Widths	Travellane: 18' - 22' Roadway: 18' - 22' Lane Count: 2 Base: Subbase:
-------------	---

Curves	
--------	--

Grades	
--------	--

Historic Projects	
-------------------	--

Maintenance Garage	
--------------------	--

Speed Zone	
------------	--

Functional Class	4
------------------	---

National Highway System	
-------------------------	--

Limited Access Highway	
------------------------	--

Traffic Counters	1
------------------	---

Customer Service Level	
------------------------	--

AADT Counts	2016: 1100 2015: 1100 2014: 1100 2013: 1100 2012: 1100
-------------	--

Crash Locations	2016: <input type="checkbox"/> 2015: <input type="checkbox"/> 2014: <input type="checkbox"/> 2013: <input type="checkbox"/> 2012: <input type="checkbox"/>
-----------------	--

Historic Projects <input type="checkbox"/> Unknown <input type="checkbox"/> Retreatment <input type="checkbox"/> Resurface <input type="checkbox"/> Bituminous Mix <input type="checkbox"/> Skippy Mix <input type="checkbox"/> Bituminous Seal <input type="checkbox"/> Surface Treated Gravel <input type="checkbox"/> Cold Plane and Bituminous Concrete <input type="checkbox"/> Concrete <input type="checkbox"/> Reclaimed Base and Bituminous Concrete	Functional Class 1 - Interstate System 2 - Other Freeways and Expressways 3 - Principal Arterial 4 - Minor Arterial 5 - Major Collector 6 - Minor Collector Speed Zones 25 30 35 40 45 50 55 60 65	Curves <input type="checkbox"/> Left (segres) <input type="checkbox"/> Right Grades <input type="checkbox"/> grade up <input type="checkbox"/> grade down	Road Widths (ft) Traffic Counters (counter ID) AADT (count)	Crash Locations <input type="checkbox"/> Fatal <input type="checkbox"/> Injury <input type="checkbox"/> Property Damage Only <input type="checkbox"/> Unknown Crash Type High Crash Locations (HCL's) HCL No. 1 - 100 101 - 200 201 - 300 301 - 400 401 - 800	Mileage by Functional Class By Sheet 2040 4 - minor Arterial 0.090 Page Total Mileage: 0.090 mi	Mileage by Town By Sheet BRATTLEBORO - S20401302 0.09 of 0.09 Page Total Mileage: 0.09 mi	DISTRICT 2	TOWN BRATTLEBORO	Date: 10/27/17 1 of 1 TWN mileage: 0.0 to 0.09 ETE mileage: 0.0 to 0.09	ROUTE Min-2040 ETE mileage: 0.0 to 0.09
--	--	--	---	--	---	---	----------------------	----------------------------	--	--