

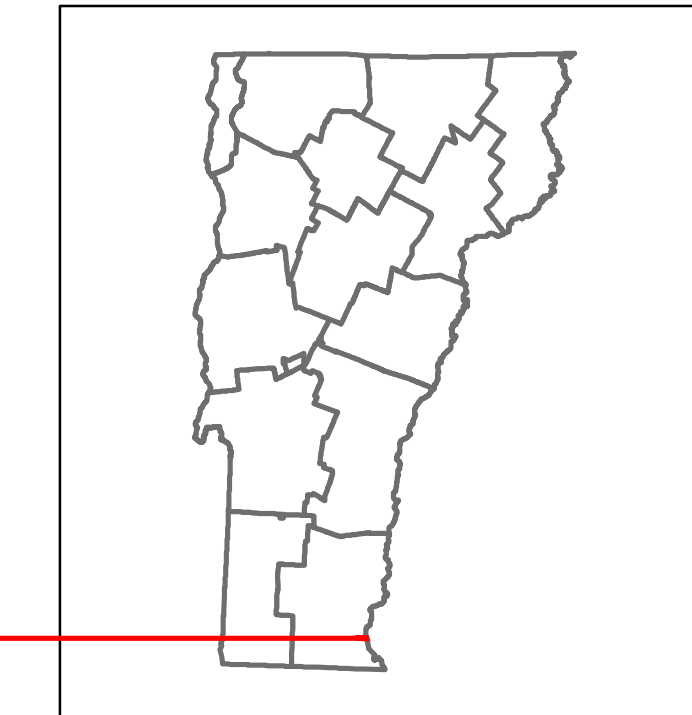


Route Log and Progress Chart

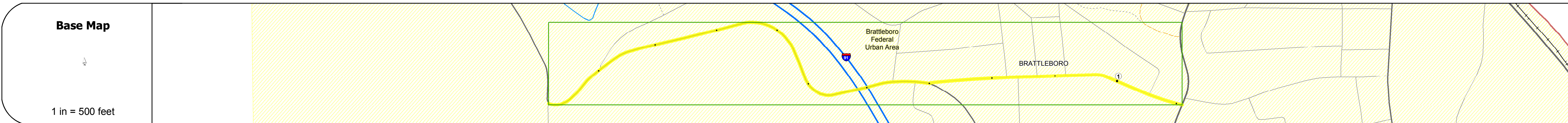
DRAFT

Please Note: Errors and Omissions May Exist.
Contact the VTrans Mapping Section with questions or concerns.

| | | |
|----------|-------------|----------|
| DISTRICT | TOWN | ROUTE |
| 2 | BRATTLEBORO | Min-2030 |



Min-2030



STRUCTURE DESCRIPTIONS

Bridge 5S:
Tee Beam - 1960
Structure No: 200091005S13022
Length: 127'
Width: 42.0'
Under Clearance: 14.92'
Facility Carried: 1 00091 ML
Bridge Type: 3 SP NEXT-BEAM
Features Intersected: 1 91 SB OVER MAPLE ST
Maintenance/Ownership: State

Bridge 5N:
Tee Beam - 1960
Structure No: 200091005N13022
Length: 142'
Width: 42.0'
Under Clearance: 17.83'
Facility Carried: 1 00091 ML
Bridge Type: 3 SPAN NEXT-BEAM
Features Intersected: 1 91 NB OVER MAPLE ST
Surface: Bituminous
Maintenance/Ownership: State

| | | | | | | | |
|------------|----|----|----|----|----|----|------|
| Travellane | 22 | 20 | 26 | 22 | 30 | 26 | 41.7 |
| Roadway | 28 | 24 | 26 | 24 | 30 | 26 | 45.7 |
| Lane Count | | | 2 | | | | |
| Base | | | | | | | |
| Subbase | | | | | | | |

| | |
|--------|--|
| Curves | |
|--------|--|

| | |
|--------|--|
| Grades | |
|--------|--|

Historic Projects

| | | | |
|--------------|--------------|---------------|-------|
| 1976 Unknown | 1976 Unknown | 0-1/4 Unknown | 0-2/4 |
|--------------|--------------|---------------|-------|

| | |
|--------------------|--|
| Maintenance Garage | |
|--------------------|--|

| | |
|------------|--|
| Speed Zone | |
|------------|--|

| | |
|------------------|---|
| Functional Class | 5 |
|------------------|---|

| | |
|-------------------------|--|
| National Highway System | |
|-------------------------|--|


| | |
|------------------------|--|
| Limited Access Highway | |
|------------------------|--|

| | |
|------------------|------|
| Traffic Counters | X219 |
|------------------|------|

| | |
|------------------------|--|
| Customer Service Level | |
|------------------------|--|

AADT Counts

| | | |
|------|------|------|
| 2016 | 3800 | 2200 |
| 2015 | 3900 | 2300 |
| 2014 | 4000 | 2300 |
| 2013 | 4100 | 2400 |
| 2012 | | 2400 |



| | | | | | | |
|---|--|--|---|--|---|---|
| Historic Projects Unknown, Retreatment, Resurface, Bituminous Mix, Skinny Mix, Bituminous Seal, Surface Treated Gravel, Plant Mix, Reclaimed Base and Bituminous Concrete, Concrete, Gravel | Functional Class 1- Interstate System, 2- Other Freeways and Expressways, 3- Principal Arterial, 4- Minor Arterial, 5- Major Collector, 6- Minor Collector | Curves Left (segress), Right, Grades: grade up, grade down | Road Widths Traffic Counters (counter ID), AADT (count) | Crash Locations Fatal, Injury, Property Damage Only, Unknown Crash Type, High Crash Locations (HCL's): 1-100, 101-200, 201-300, 301-400, 401-800 | Mileage by Functional Class By Sheet 2030 5 - Major collector 1.110 | Mileage by Town By Sheet BRATTLEBORO - S20301302 1.11 of 1.11 |
| Indicated plans available - http://vtransmap01.aot.state.vt.us/rp/cpr/D/webstore/ | | | | Page Total Mileage: 1.110 mi | Page Total Mileage: 1.11 mi | |

| | | | |
|----------|-------------|------------------------------------|--------------------------------------|
| DISTRICT | TOWN | Date: 10/27/17 | ROUTE |
| 2 | BRATTLEBORO | 1 of 1 TWN mileage: 0.0 to 1.11 | Min-2030 ETE mileage: 0.0 to 1.11 |