

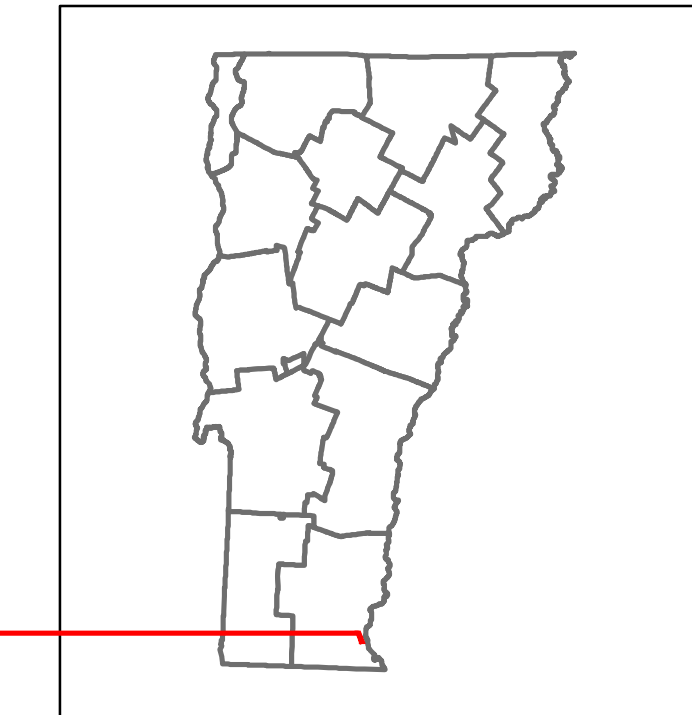


Route Log and Progress Chart




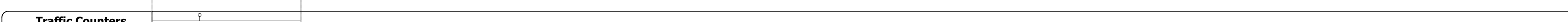


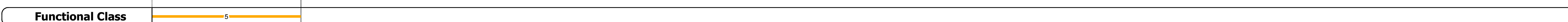





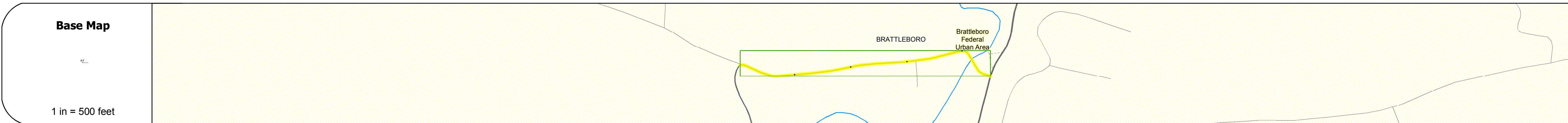
DRAFT

Please Note: Errors and Omissions May Exist.
Contact the VTrans Mapping Section with questions or concerns.

DISTRICT	TOWN	ROUTE
2	BRATTLEBORO	Min-2028



Min-2028



STRUCTURE DESCRIPTIONS

Bridge 30:
Stringer/multi-beam or girder - 2010
Structure No: 202028003013022
Length: 92'
Width: 25.6'
Weight Limit: 0
Facility Carried: CITY GULF
Bridge Type: WELDED PLATE GIRDER
Features Intersected: WHETSTONE BROOK
Surface: Bituminous
Maintenance/Ownership: City/Municipal

Historic Projects Unknown, Retreatment, Resurface, Bituminous Mix, Skiny Mix, Bituminous Seal, Concrete, Surface Treated Gravel, Plant Mix, Reclaimed Base and Bituminous Concrete	Functional Class 1- Interstate System, 2- Other Freeways and Expressways, 3- Principal Arterial, 4- Minor Arterial, 5- Major Collector, 6- Minor Collector	Curves Left (segres), Right, Grades (grade up, grade down)	Road Widths Traffic Counters (counter ID), AADT (count)	Crash Locations Fatal, Injury, Property Damage Only, Unknown Crash Type, High Crash Locations (HCL's)	Mileage by Functional Class By Sheet 2028 5 - Major collector 0.470		Mileage by Town By Sheet BRATTLEBORO - S20281302 0.47 of 0.47		DISTRICT 2	TOWN BRATTLEBORO	Date: 10/27/17	ROUTE Min-2028
					Page Total Mileage: 0.470 mi		Page Total Mileage: 0.47 mi					

For More Information Contact - Vermont Agency of Transportation, Policy, Planning and Intermodal Development Division - Mapping Section, 1 National Life Drive, Montpelier, VT 05633-5001 Telephone: 802-828-2600.