

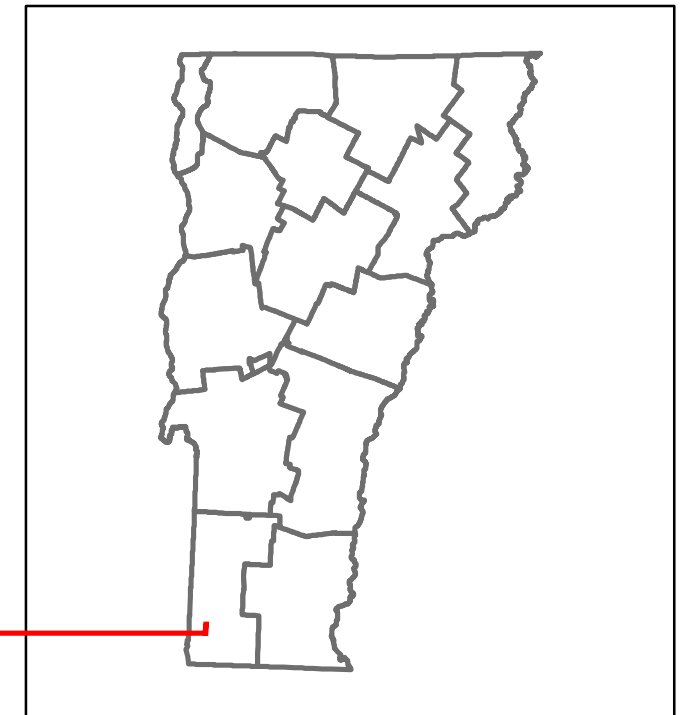


# Route Log and Progress Chart


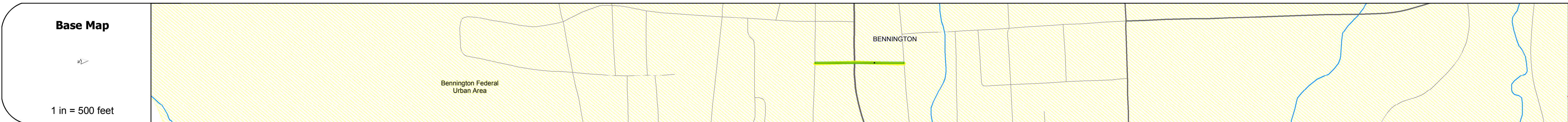
**DRAFT**

Please Note: Errors and Omissions May Exist.  
Contact the VTrans Mapping Section with questions or concerns.

DISTRICT	TOWN	ROUTE
1	BENNINGTON	Min-1054



Min-1054



Road Widths	Travellane	Roadway	Lane Count	Base	Subbase
	17	15	2		

Curves

Grades

Historic Projects

Maintenance Garage

Speed Zone

Functional Class
5

National Highway System

Limited Access Highway

Traffic Counters

Customer Service Level

AAADT Counts	2016	2015	2014	2013	2012
	820 → 580	780 → 580	740 → 570	700 → 570	710 → 570

Crash Locations	2016	2015	2014	2013	2012
	■			■	■ □

STRUCTURE DESCRIPTIONS

<b>Historic Projects</b> ■ Unknown ■ Bituminous Concrete ■ Retreatment ■ Resurface ■ Bituminous Mix ■ Skippy Mix ■ Bituminous Seal ■ Surface Treated ■ Gravel ■ Plant Mix ■ Reclaimed Base and Bituminous Concrete ■ Concrete ■ Gravel	<b>Functional Class</b> 1 - Interstate System 2 - Other Freeways and Expressways 3 - Principal Arterial 4 - Minor Arterial 5 - Major Collector 6 - Minor Collector	<b>Curves</b> (degrees) Left Right <b>Grades</b> (percent) grade up grade down	<b>Road Widths</b> (ft) (counters) AADT (count)	<b>Crash Locations</b> ■ Fatal ■ Injury ■ Property Damage Only ■ Unknown Crash Type <b>High Crash Locations (HCL's)</b> HCL No. 1 - 100 101 - 200 201 - 300 301 - 400 401 - 800	<b>Mileage by Functional Class By Sheet</b> 1054 5 - Major collector 0.150	<b>Mileage by Town By Sheet</b> BENNINGTON - S10540202 0.15 of 0.15	<b>DISTRICT</b> 1	<b>TOWN</b> BENNINGTON	<b>Date:</b> 10/27/17	<b>ROUTE</b> Min-1054 ETE mileage: 0.0 to 0.15
					<b>Page Total Mileage: 0.150 mi</b>		<b>Page Total Mileage: 0.15 mi</b>			