

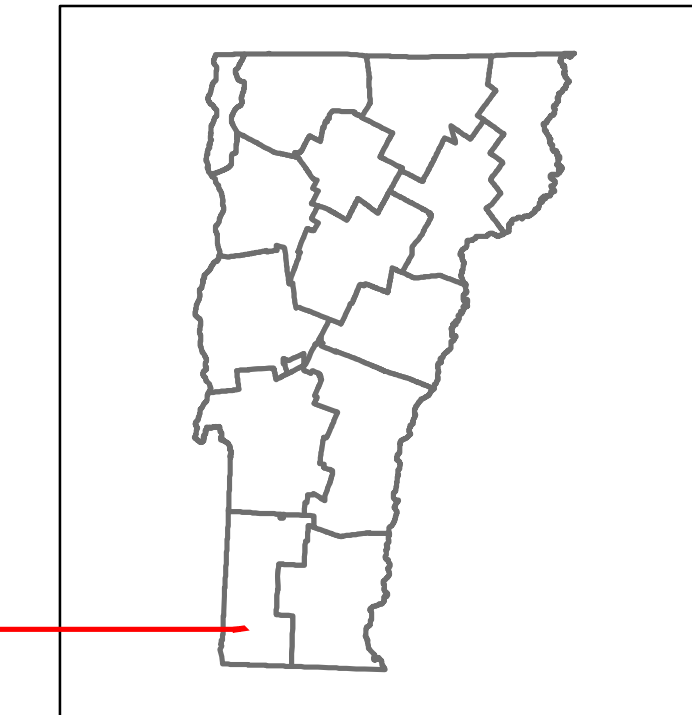


Route Log and Progress Chart


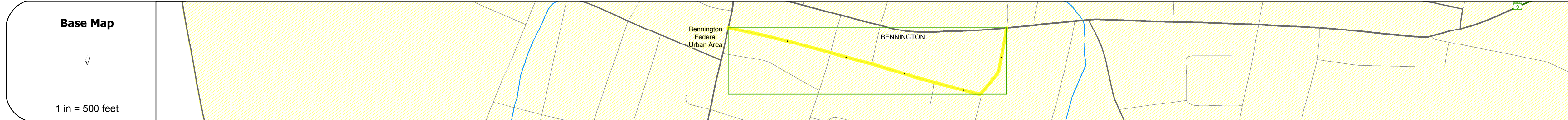
DRAFT

Please Note: Errors and Omissions May Exist.
Contact the VTrans Mapping Section with questions or concerns.

DISTRICT	TOWN	ROUTE
1	BENNINGTON	Min-1052



Min-1052



STRUCTURE DESCRIPTIONS

--

Road Widths	Travellane: 38, 38, 30, 24 Roadway: 38, 30, 30, 24 Lane Count: 2, 2, 2, 2 Base: 38, 30, 30, 24 Subbase: 38, 30, 30, 24
-------------	--

Curves	
--------	--

Grades	
--------	--

Historic Projects	
-------------------	--

Maintenance Garage	
--------------------	--

Speed Zone	
------------	--

Functional Class	5
------------------	---

National Highway System	
-------------------------	--

Limited Access Highway	
------------------------	--

Traffic Counters	6237
------------------	------

Customer Service Level	
------------------------	--

AADT Counts	<table border="1"> <tr><td>2016</td><td>1800</td><td>2400</td><td>2000</td></tr> <tr><td>2015</td><td>1900</td><td>2500</td><td>1500</td></tr> <tr><td>2014</td><td>1900</td><td>2600</td><td>1100</td></tr> <tr><td>2013</td><td>2000</td><td>2700</td><td>580</td></tr> <tr><td>2012</td><td>2000</td><td></td><td></td></tr> </table>	2016	1800	2400	2000	2015	1900	2500	1500	2014	1900	2600	1100	2013	2000	2700	580	2012	2000		
2016	1800	2400	2000																		
2015	1900	2500	1500																		
2014	1900	2600	1100																		
2013	2000	2700	580																		
2012	2000																				

Crash Locations	<table border="1"> <tr><td>2016</td><td> </td></tr> <tr><td>2015</td><td> </td></tr> <tr><td>2014</td><td> </td></tr> <tr><td>2013</td><td> </td></tr> <tr><td>2012</td><td> </td></tr> </table>	2016		2015		2014		2013		2012	
2016											
2015											
2014											
2013											
2012											

Historic Projects Unknown, Retreatment, Resurface, Bituminous Mix, Skinny Mix, Bituminous Seal, Bituminous Concrete, Cold Plane and Bituminous Concrete, Concrete, Surface Treated Gravel, Plant Mix, Reclaimed Base and Bituminous Concrete	Functional Class 1- Interstate System, 2- Other Freeways and Expressways, 3- Principal Arterial, 4- Minor Arterial, 5- Major Collector, 6- Minor Collector	Crash Locations Fatal, Injury, Property Damage Only, Unknown Crash Type	Mileage by Functional Class By Sheet 1052 5 - Major collector 0.550	Mileage by Town By Sheet BENNINGTON - S10520202 0.55 of 0.55	DISTRICT 1	TOWN BENNINGTON	Date: 10/27/17	ROUTE Min-1052 ETE mileage: 0.0 to 0.55
Speed Zones 25, 30, 35, 40, 45, 50, 55, 60, 65				Page Total Mileage: 0.550 mi		Page Total Mileage: 0.55 mi		