

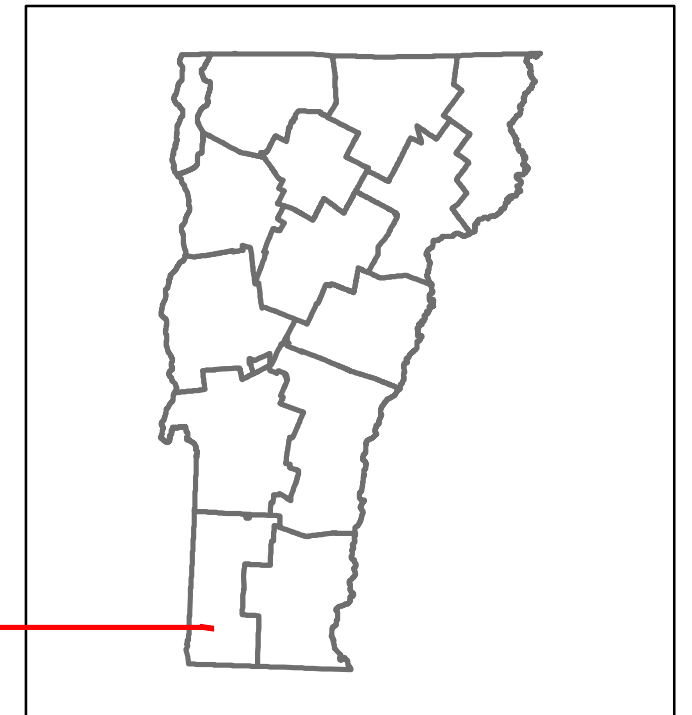


Route Log and Progress Chart

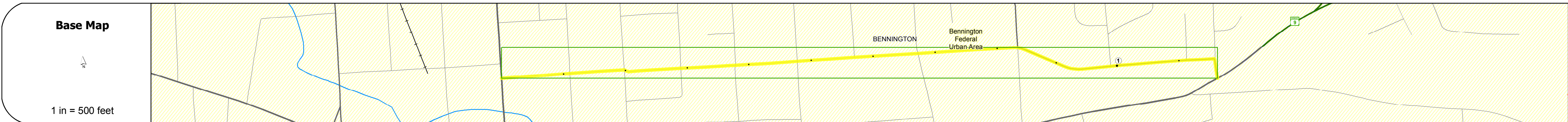
DRAFT

Please Note: Errors and Omissions May Exist.
Contact the VTrans Mapping Section with questions or concerns.

DISTRICT	TOWN	ROUTE
1	BENNINGTON	Min-1024




Min-1024



Travellane	21	32	28	25
Roadway	21	32	28	25
Lane Count			2	
Base				
Subbase				

Curves	
--------	--

Grades	
--------	--



Maintenance Garage	
--------------------	--

Speed Zone	
------------	--


Functional Class	5
------------------	---

National Highway System	
-------------------------	--

Limited Access Highway	
------------------------	--

Traffic Counters	B163	B162	B244
------------------	------	------	------

AADT Counts	2016	1400	1800	1700	1200
	2015	1400	1900	1500	1400
	2014	1400	2000	1200	1600
	2013	1400	2100	1000	1800
	2012	1500		1000	1800



Historic Projects Unknown, Retreatment, Resurface, Bituminous Mix, Skiny Mix, Bituminous Seal, Bituminous Concrete, Surface Treated Gravel, Plant Mix, Reclaimed Base and Bituminous Concrete, Concrete, Gravel	Functional Class 1 - Interstate System, 2 - Other Freeways and Expressways, 3 - Principal Arterial, 4 - Minor Arterial, 5 - Major Collector, 6 - Minor Collector	Curves Left (segres), Right Grades grade up (segres), grade down	Road Widths (ft) Traffic Counters (counter ID) AADT (count)	Crash Locations Fatal, Injury, Property Damage Only, Unknown Crash Type High Crash Locations (HCL's) HCL No. 201 - 300, 301 - 400, 401 - 800, 1 - 100, 101 - 200	Mileage by Functional Class By Sheet 1024 5 - Major collector 1.190 Page Total Mileage: 1.190 mi	Mileage by Town By Sheet BENNINGTON - S10240202 1.19 of 1.19 Page Total Mileage: 1.19 mi
---	--	---	---	---	--	--

STRUCTURE DESCRIPTIONS	