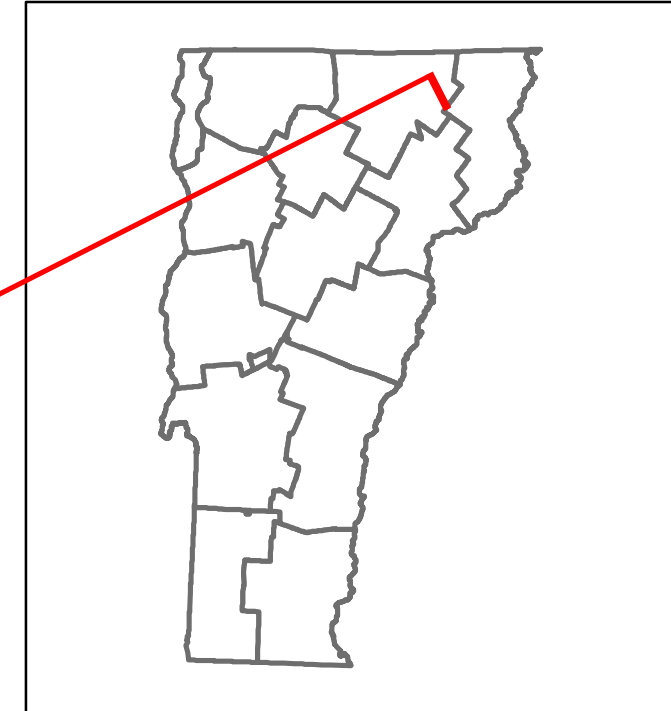




DISTRICT	TOWN	ROUTE
9	CHARLESTON	Min-0828



Min-0828



STRUCTURE DESCRIPTIONS

Bridge 23:
Slab - 1975
Structure No: 101004002310041
Length: 44'
Width: 27.5'
Facility Carried: C2003
Bridge Type: PRESTRESS CONC. SLAB
Features Intersected: ECHO LAKE OUTLET
Surface: Integral concrete
Maintenance/Ownership: Town

Road Widths	Travellane	Roadway	Lane Count	Base	Subbase

Curves	
--------	--

Grades	
--------	--

Historic Projects	
-------------------	--

Maintenance Garage	
--------------------	--

Speed Zone	
------------	--

Functional Class	6
------------------	---

National Highway System	
-------------------------	--

Limited Access Highway	
------------------------	--

Traffic Counters	
------------------	--

Customer Service Level	
------------------------	--

AADT Counts	2016	
	2015	
	2014	
	2013	
	2012	

Crash Locations	2016	
	2015	
	2014	
	2013	
	2012	

Historic Projects Unknown, Retreatment, Resurface, Bituminous Mix, Skinny Mix, Bituminous Seal, Surface Treated Gravel, Plant Mix, Reclaimed Base and Bituminous Concrete, Concrete, Gravel	Functional Class 1- Interstate System, 2- Other Freeways and Expressways, 3- Principal Arterial, 4- Minor Arterial, 5- Major Collector, 6- Minor Collector	Curves Left (segress), Right, Grades: grade up, grade down	Road Widths (ft), Traffic Counters (counter ID), AADT (count)	Crash Locations Fatal, Injury, Property Damage Only, Unknown Crash Type, High Crash Locations (HCL's): 1-100, 101-200, 201-300, 301-400, 401-800	Mileage by Functional Class By Sheet 0828 6 - minor collector 3.950 Page Total Mileage: 3.950 mi	Mileage by Town By Sheet CHARLESTON - S08281004 3.95 of 3.95 Page Total Mileage: 3.95 mi	DISTRICT 9	TOWN CHARLESTON	Date: 10/18/17 1 of 1 TWN mileage: 0.0 to 3.95 ETE mileage: 0.0 to 3.95	ROUTE Min-0828
---	--	--	--	--	--	--	----------------------	---------------------------	--	--------------------------