

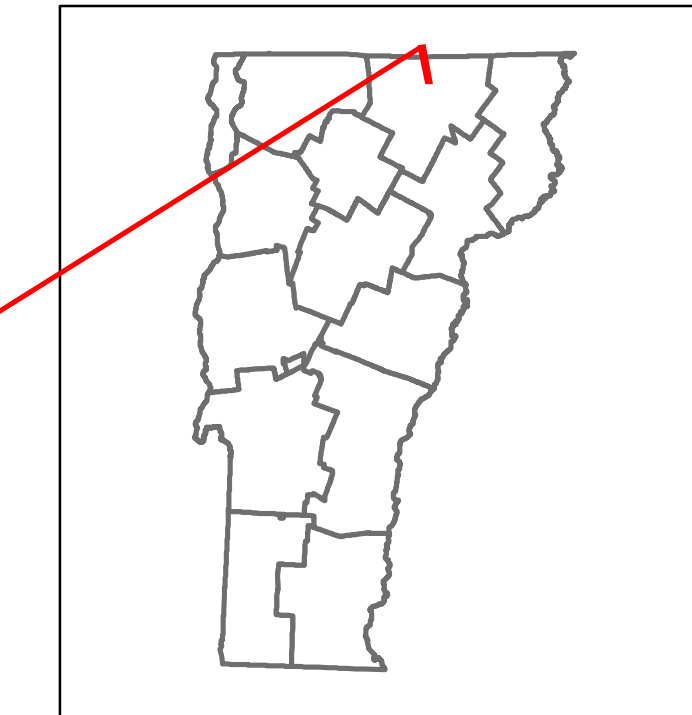


# Route Log and Progress Chart


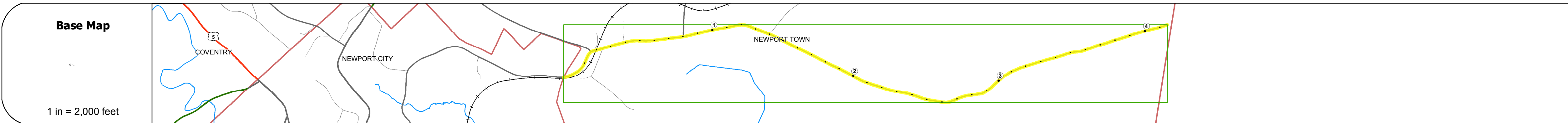
**DRAFT**

Please Note: Errors and Omissions May Exist.  
Contact the VTrans Mapping Section with questions or concerns.

DISTRICT	TOWN	ROUTE
9	NEWPORT TOWN	Min-0820



Min-0820



## STRUCTURE DESCRIPTIONS

<b>Road Widths</b>	Travellane	20
	Roadway	28
	Lane Count	2
	Base	
	Subbase	
<b>Curves</b>		
<b>Grades</b>		
<b>Historic Projects</b>		
<b>Maintenance Garage</b>		
<b>Speed Zone</b>		
<b>Functional Class</b>	6	
<b>National Highway System</b>		
<b>Limited Access Highway</b>		
<b>Traffic Counters</b>		
<b>Customer Service Level</b>		
<b>AADT Counts</b>	2016	
	2015	
	2014	
	2013	
	2012	
<b>Crash Locations</b>	2016	
	2015	
	2014	
	2013	
	2012	

<b>Historic Projects</b> Unknown, Bituminous Concrete, Retreatment, Resurface, Bituminous Mix, Skinny Mix, Bituminous Seal, Surface Treated Gravel, Plant Mix, Reclaimed Base and Bituminous Concrete, Concrete, Gravel	<b>Functional Class</b> 1- Interstate System, 2- Other Freeways and Expressways, 3- Principal Arterial, 4- Minor Arterial, 5- Major Collector, 6- Minor Collector	<b>Curves</b> Left (segreg), Right, Grades: grade up, grade down	<b>Road Widths</b> Traffic Counters (counter ID), AADT (count)	<b>Crash Locations</b> Fatal, Injury, Property Damage Only, Unknown Crash Type, High Crash Locations (HCL's)	<b>Mileage by Functional Class By Sheet</b> 0820 6 - minor collector 4.150	<b>Mileage by Town By Sheet</b> NEWPORT TOWN - S08201016 4.15 of 4.15	<b>DISTRICT</b> 9	<b>TOWN</b> NEWPORT TOWN	<b>Date:</b> 10/18/17	<b>ROUTE</b> Min-0820
					<b>Page Total Mileage:</b> 4.150 mi	<b>Page Total Mileage:</b> 4.15 mi				

For More Information Contact - Vermont Agency of Transportation, Policy, Planning and Intermodal Development Division - Mapping Section, 1 National Life Drive, Montpelier, VT 05633-5001 Telephone: 802-828-2600.