

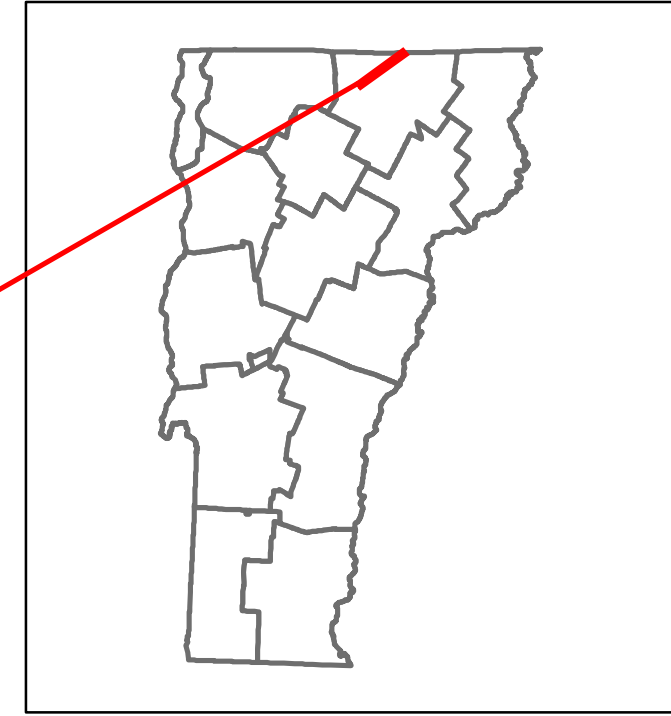


Route Log and Progress Chart


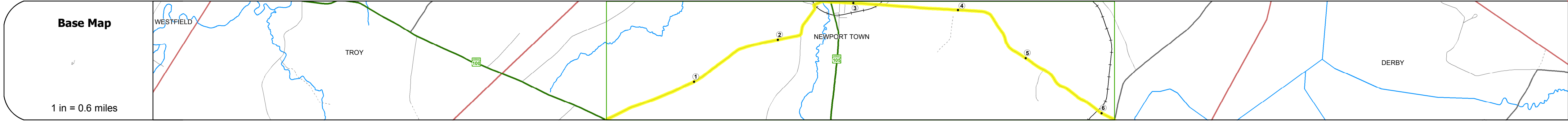
DRAFT

Please Note: Errors and Omissions May Exist.
Contact the VTrans Mapping Section with questions or concerns.

DISTRICT	TOWN	ROUTE
9	NEWPORT TOWN	Min-0818



Min-0818



STRUCTURE DESCRIPTIONS

Bridge 4:
Tee Beam - 1930
Structure No: 101016000410161
Length: 43'
Width: 25.4'
Facility Carried: C2001
Bridge Type: CONCRETE T-BEAM
Features Intersected: MUD CREEK
Surface: Bituminous
Maintenance/Ownership: City/Municipal

Bridge 25:
Girder and floorbeam system - 1914
Structure No: 101016002810161
Length: 30'
Height: 0.0'
Facility Carried: RAILROAD
Bridge Type: STEEL GIRDER/FBEAM
Features Intersected: MAINE/MONTRL/ATLANTIC RR

	0	1	2	3	4	5	6
Road Widths							
Travellane				20			
Roadway				28			
Lane Count				2			
Base							
Subbase							
Curves							
Grades							
Historic Projects							
Maintenance Garage							
Speed Zone							
Functional Class				6			
National Highway System							
Limited Access Highway							
Traffic Counters							
Customer Service Level							
AADT Counts							
2016							
2015							
2014							
2013							
2012							
Crash Locations							
2016							
2015							
2014							
2013							
2012							

Historic Projects Unknown, Retreatment, Resurface, Bituminous Mix, Skinny Mix, Bituminous Seal, Surface Treated Gravel, Plant Mix, Reclaimed Base and Bituminous Concrete, Concrete	Functional Class 1- Interstate System, 2- Other Freeways and Expressways, 3- Principal Arterial, 4- Minor Arterial, 5- Major Collector, 6- Minor Collector	Curves Left (segreg), Right, Grades: grade up, grade down	Road Widths Traffic Counters (count), AADT (count)	Crash Locations Fatal, Injury, Property Damage Only, Unknown Crash Type, High Crash Locations (HCL's)	Mileage by Functional Class By Sheet 0818 6 - minor collector 6.150	Mileage by Town By Sheet NEWPORT TOWN - S08181016 6.15 of 6.15	DISTRICT 9	TOWN NEWPORT TOWN	Date: 10/18/17	ROUTE Min-0818
					Page Total Mileage: 6.150 mi	Page Total Mileage: 6.15 mi				

For More Information Contact - Vermont Agency of Transportation, Policy, Planning and Intermodal Development Division - Mapping Section, 1 National Life Drive, Montpelier, VT 05633-5001 Telephone: 802-828-2600.