

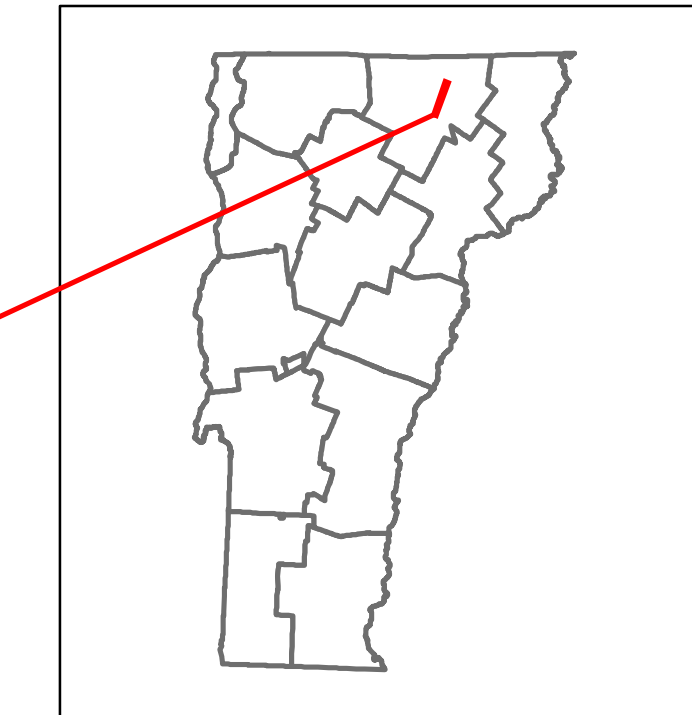


Route Log and Progress Chart


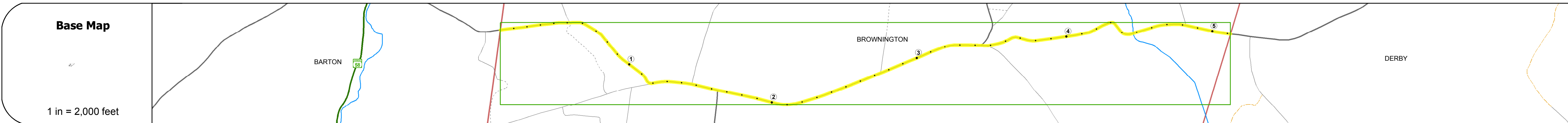
DRAFT

Please Note: Errors and Omissions May Exist.
Contact the VTrans Mapping Section with questions or concerns.

| | | |
|----------|-------------|----------|
| DISTRICT | TOWN | ROUTE |
| 9 | BROWNINGTON | Min-0798 |



Min-0798



STRUCTURE DESCRIPTIONS

| | 0 | 1 | 2 | 3 | 4 | 5 |
|--------------------------------|---|---|---|---|---|---|
| Road Widths | | | | | | |
| Travellane | | | | | | |
| Roadway | | | | | | |
| Lane Count | | | | | | |
| Base | | | | | | |
| Subbase | | | | | | |
| Curves | | | | | | |
| Grades | | | | | | |
| Historic Projects | | | | | | |
| Maintenance Garage | | | | | | |
| Speed Zone | | | | | | |
| Functional Class | | | | | | |
| National Highway System | | | | | | |
| Limited Access Highway | | | | | | |
| Traffic Counters | | | | | | |
| Customer Service Level | | | | | | |
| AADT Counts | | | | | | |
| 2016 | | | | | | |
| 2015 | | | | | | |
| 2014 | | | | | | |
| 2013 | | | | | | |
| 2012 | | | | | | |
| Crash Locations | | | | | | |
| 2016 | | | | | | |
| 2015 | | | | | | |
| 2014 | | | | | | |
| 2013 | | | | | | |
| 2012 | | | | | | |

| | | | | | | | | | | |
|---|--|---|---|---|---|---|---|-----------------------------|----------------|--------------------------|
| Historic Projects Unknown, Retreatment, Resurface, Bituminous Mix, Skinny Mix, Bituminous Seal, Surface Treated Gravel, Plant Mix, Reclaimed Base and Bituminous Concrete, Concrete, Gravel | Functional Class 1- Interstate System, 2- Other Freeways and Expressways, 3- Principal Arterial, 4- Minor Arterial, 5- Major Collector, 6- Minor Collector | Curves Left (segreg), Right, Grades: grade up, grade down | Road Widths (ft), Traffic Counters (counter ID), AADT (count) | Crash Locations Fatal, Injury, Property Damage Only, Unknown Crash Type, High Crash Locations (HCL's) | Mileage by Functional Class By Sheet 0798 6 - minor collector 5.120 | Mileage by Town By Sheet BROWNINGTON - 507981003 5.12 of 5.12 | DISTRICT 9 | TOWN BROWNINGTON | Date: 10/18/17 | ROUTE Min-0798 |
| | | | | | Page Total Mileage: 5.120 mi | Page Total Mileage: 5.12 mi | 1 of 1 TWN mileage: 0.0 to 5.12 | ETE mileage: 0.898 to 6.018 | | |

For More Information Contact - Vermont Agency of Transportation, Policy, Planning and Intermodal Development Division - Mapping Section, 1 National Life Drive, Montpelier, VT 05633-5001 Telephone: 802-828-2600.