

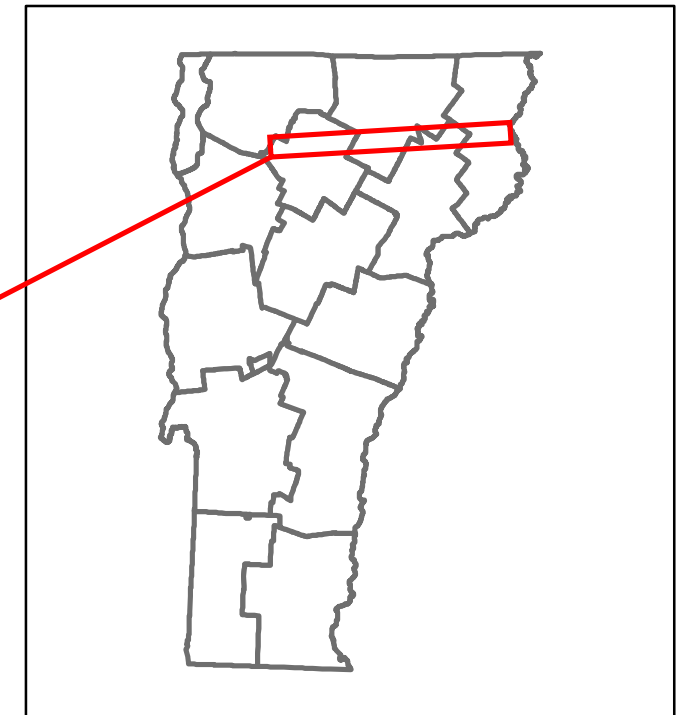


# Route Log and Progress Chart

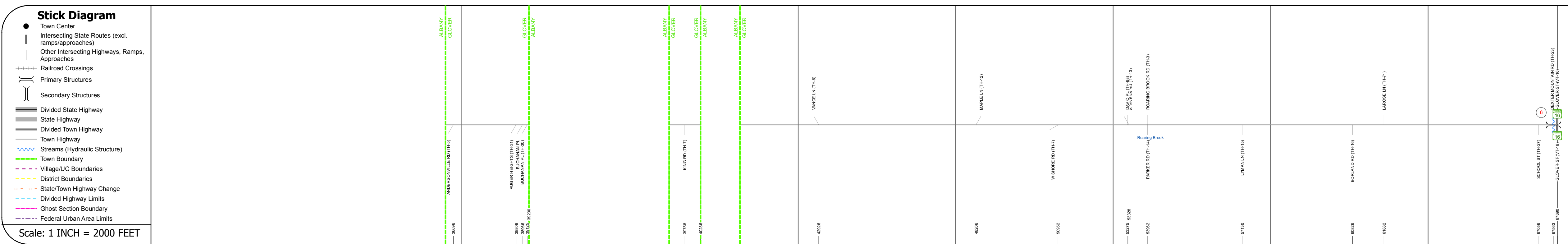
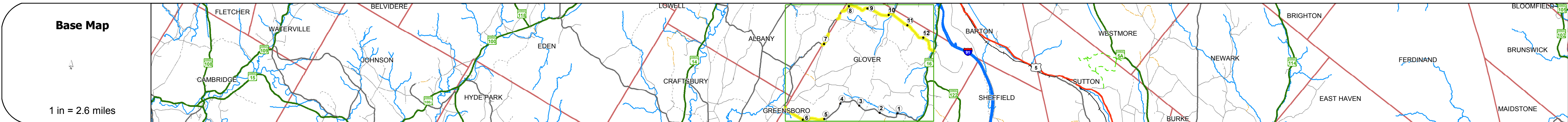
**DRAFT**

Please Note: Errors and Omissions May Exist.  
Contact the VTrans Mapping Section with questions or concerns.

DISTRICT	TOWN	ROUTE
9	GLOVER	Min-0774



Min-0774



Travellane	22	22	22	22	22	22	22	22	22	22	22
Roadway	22	22	22	22	22	22	22	22	22	22	22
Lane Count	2	2	2	2	2	2	2	2	2	2	2
Base											
Subbase											
Curves											
Grades											
Historic Projects											
Maintenance Garage											
Speed Zone											
Functional Class	6	6	6	6	6	6	6	6	6	6	6
National Highway System											
Limited Access Highway											
Traffic Counters											
Customer Service Level											
AA DT Counts	2016										
	2015										
	2014										
	2013										
	2012										
Crash Locations	2016										
	2015										
	2014										
	2013										
	2012										

STRUCTURE DESCRIPTIONS	
Bridge 6:	Slab - 1974
	Structure No: 101008000610081
	Length: 41'
	Width: 27.7'
	Facility Carried: C2003
	Bridge Type: PRESTRESS CONC. SLAB
	Features Intersected: BARTON RIVER
	Surface: Bituminous
	Maintenance/Ownership: Town

<b>Historic Projects</b> Unknown, Bituminous Concrete, Retreatment, Bituminous Macadam, Resurface, Cold Plane and Bituminous Concrete, Bituminous Mix, Concrete, Bituminous Seal, Gravel, Surface Treated Gravel, Plant Mix, Reclaimed Base and Bituminous Concrete	<b>Functional Class</b> 1 - Interstate System, 2 - Other Freeways and Expressways, 3 - Principal Arterial, 4 - Minor Arterial, 5 - Major Collector, 6 - Minor Collector	<b>Curves</b> Left (degrees), Right, Grades: grade up, grade down	<b>Road Widths</b> (ft), Traffic Counters (counter ID), AADT (count)	<b>Crash Locations</b> Fatal, Injury, Property Damage Only, Unknown Crash Type, High Crash Locations (HCL's): HCL No. 201-300, 301-400, 401-800	<b>Mileage by Functional Class By Sheet</b> 0774 6 - minor collector 7.790	<b>Mileage by Town By Sheet</b> GLOVER - S07741008 7.79 of 12.82	<b>DISTRICT</b> 9	<b>TOWN</b> GLOVER	<b>Date:</b> 10/18/17	<b>ROUTE</b> Min-0774 ETE mileage: 9.0 to 11.4, 12.29 to 12.49, 12.74 to 17.93
Indicated plans available - <a href="http://vtransmap01.ad.state.vt.us/rp/cpr/DWebstore/">http://vtransmap01.ad.state.vt.us/rp/cpr/DWebstore/</a>						<b>Page Total Mileage: 7.790 mi</b>		<b>Page Total Mileage: 7.79 mi</b>		<b>For More Information Contact - Vermont Agency of Transportation, Policy, Planning and Intermodal Development Division - Mapping Section, 1 National Life Drive, Montpelier, VT 05633-5001 Telephone: 802-828-2600.</b>