

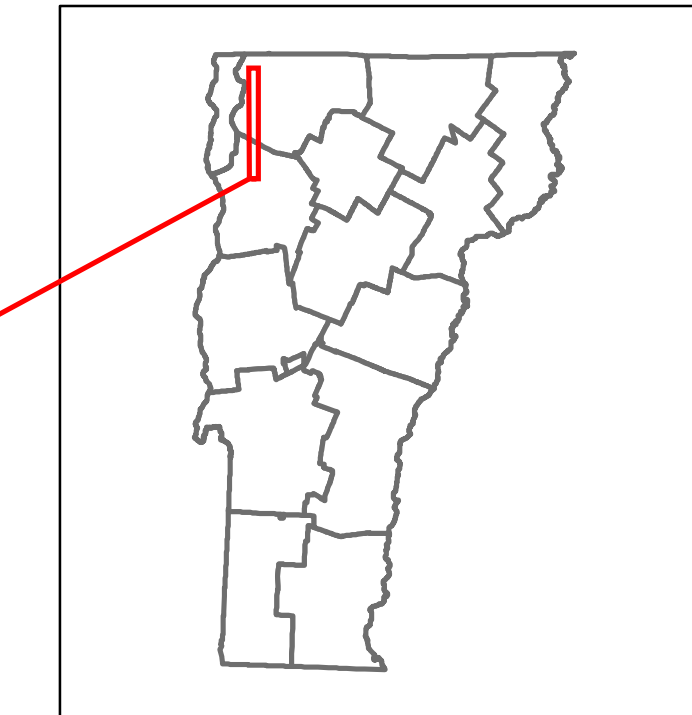


Route Log and Progress Chart


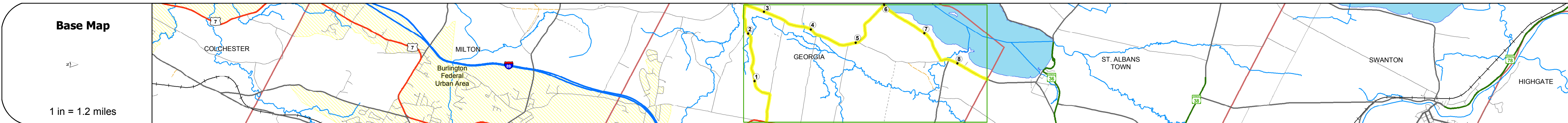
DRAFT

Please Note: Errors and Omissions May Exist.
Contact the VTrans Mapping Section with questions or concerns.

DISTRICT	TOWN	ROUTE
8	GEORGIA	Min-0764



Min-0764



STRUCTURE DESCRIPTIONS	
Bridge 8:	Stringer/multi-beam or girder - 1948
Structure No:	100608000806081
Length:	89'
Width:	24.1'
Facility Carried:	C2003
Bridge Type:	ROLLED BEAM
Features Intersected:	MILL RIVER
Maintenance/Ownership:	Town

	0	1	2	3	4	5	6	7	8
Road Widths									
Travellane									
Roadway									
Lane Count									
Base									
Subbase									
Curves									
Grades									
Historic Projects									
Maintenance Garage									
Speed Zone									
Functional Class									
National Highway System									
Limited Access Highway									
Traffic Counters									
Customer Service Level									
AAADT Counts									
2016									
2015									
2014									
2013									
2012									
Crash Locations									
2016									
2015									
2014									
2013									
2012									

Historic Projects Unknown, Retreatment, Resurface, Bituminous Mix, Skiny Mix, Bituminous Seal Bituminous Concrete, Surface Treated Gravel, Cold Plane and Bituminous Concrete, Reclaimed Base and Bituminous Concrete, Concrete, Gravel	Functional Class 1- Interstate System, 2- Other Freeways and Expressways, 3- Principal Arterial, 4- Minor Arterial, 5- Major Collector, 6- Minor Collector	Curves Left (segreg), Right Grades grade up, grade down	Road Widths (ft) Traffic Counters (counter ID) AAADT (count)	Crash Locations Fatal, Injury, Property Damage Only, Unknown Crash Type High Crash Locations (HCL's) HCL No. 201-300, 301-400, 401-800	Mileage by Functional Class By Sheet 0764 6 - minor collector 8.700	Mileage by Town By Sheet GEORGIA - S07640608 8.7 of 8.7	DISTRICT 8	TOWN GEORGIA	Date: 10/18/17	ROUTE Min-0764 ETE mileage: 0.0 to 8.7
Page Total Mileage: 8.700 mi						Page Total Mileage: 8.7 mi				

For More Information Contact - Vermont Agency of Transportation, Policy, Planning and Intermodal Development Division - Mapping Section, 1 National Life Drive, Montpelier, VT 05633-5001 Telephone: 802-828-2600.