

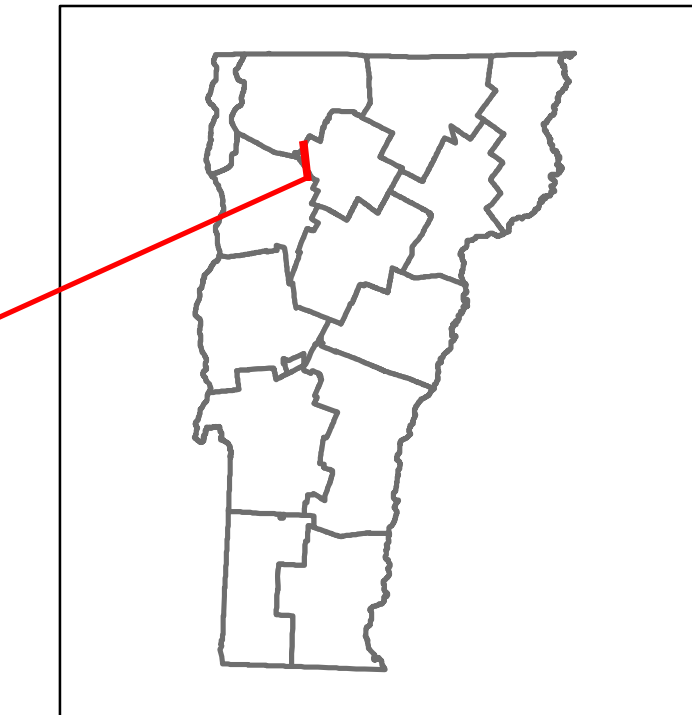


Route Log and Progress Chart

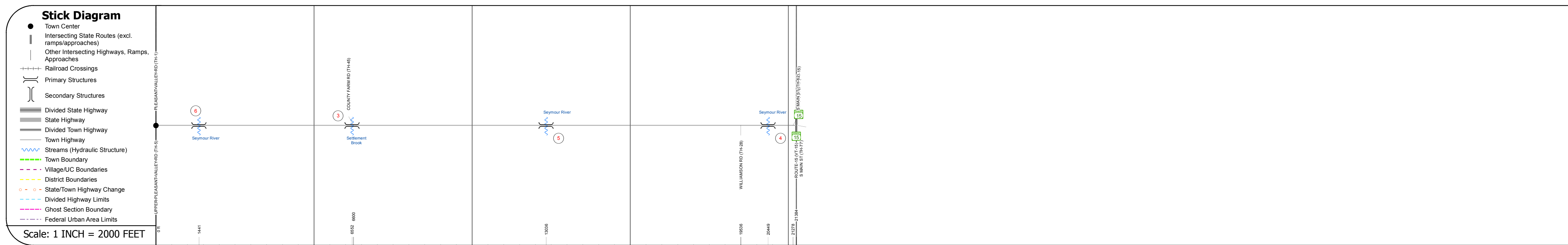
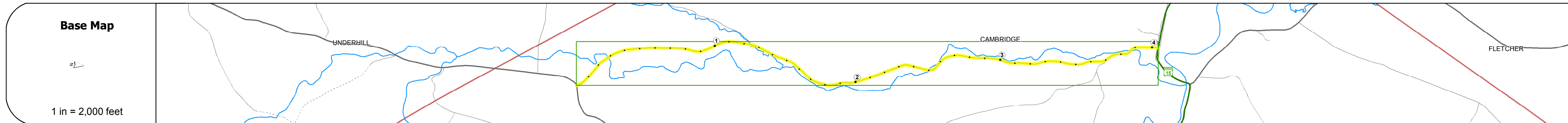
DRAFT

Please Note: Errors and Omissions May Exist.
Contact the VTrans Mapping Section with questions or concerns.

DISTRICT	TOWN	ROUTE
8	CAMBRIDGE	Min-0744



Min-0744



STRUCTURE DESCRIPTIONS

Bridge 6:
Stringer/multi-beam or girder - 1956
Structure No: 100802000608021
Length: 81'
Width: 20.6'
Facility Carried: C2001
Bridge Type: ROLLED BEAM
Features Intersected: SEYMOUR RIVER
Surface: Bituminous
Maintenance/Ownership: Town

Culvert 3:
Culvert - 1999
Structure No: 100802000308021
Length: 24'
Facility Carried: C2001
Bridge Type: PRECAST ARCH CULVERT
Features Intersected: IRISH SETTLEMENT BROOK
Maintenance/Ownership: Town

Bridge 5:
Stringer/multi-beam or girder - 1937
Structure No: 100802000508021
Length: 64'
Width: 21.9'
Facility Carried: C2001
Bridge Type: ROLLED BEAM
Features Intersected: SEYMOUR RIVER
Surface: Bituminous
Maintenance/Ownership: Town

Bridge 4:
Stringer/multi-beam or girder - 1933
Structure No: 100802000408021
Length: 7.9'
Width: 23.3'
Facility Carried: C2001
Bridge Type: WELDED PLATE GIRDER
Features Intersected: SEYMOUR RIVER
Surface: Bituminous
Maintenance/Ownership: Town

Road Widths	Travellane	22
Roadway	22	
Lane Count	2	
Base		
Subbase		
Curves		19.9
Grades		
Historic Projects		2003 BHD 1448(30)
Maintenance Garage		
Speed Zone		
Functional Class		6
National Highway System		
Limited Access Highway		
Traffic Counters		
Customer Service Level		
AADT Counts	2016	
	2015	
	2014	
	2013	
	2012	
Crash Locations	2016	
	2015	
	2014	
	2013	
	2012	

Historic Projects Unknown, Bituminous Concrete, Surface Treated, Retreatment, Bituminous Macadam, Gravel, Cold Plane and Plant Mix, Bituminous Concrete, Reclaimed Base and Bituminous Concrete, Skiny Mix, Concrete, Bituminous Seal, Gravel.	Functional Class 1 - Interstate System, 2 - Other Freeways and Expressways, 3 - Principal Arterial, 4 - Minor Arterial, 5 - Major Collector, 6 - Minor Collector.	Curves Left (segress), Right, Grades: grade up, grade down.	Road Widths Traffic Counters (counter ID), AADT (count).	Crash Locations Fatal, Injury, Property Damage Only, Unknown Crash Type, High Crash Locations (HCL's): 1-100, 101-200, 201-300, 301-400, 401-800.	Mileage by Functional Class By Sheet 0744 6 - minor collector 4.050	Mileage by Town By Sheet CAMBRIDGE - S07440802 4.05 of 4.05	DISTRICT 8	TOWN CAMBRIDGE	Date: 10/18/17	ROUTE Min-0744 ETE mileage: 0.0 to 4.05
Page Total Mileage: 4.050 mi						Page Total Mileage: 4.05 mi		1 of 1 TWN mileage: 0.0 to 4.05		