

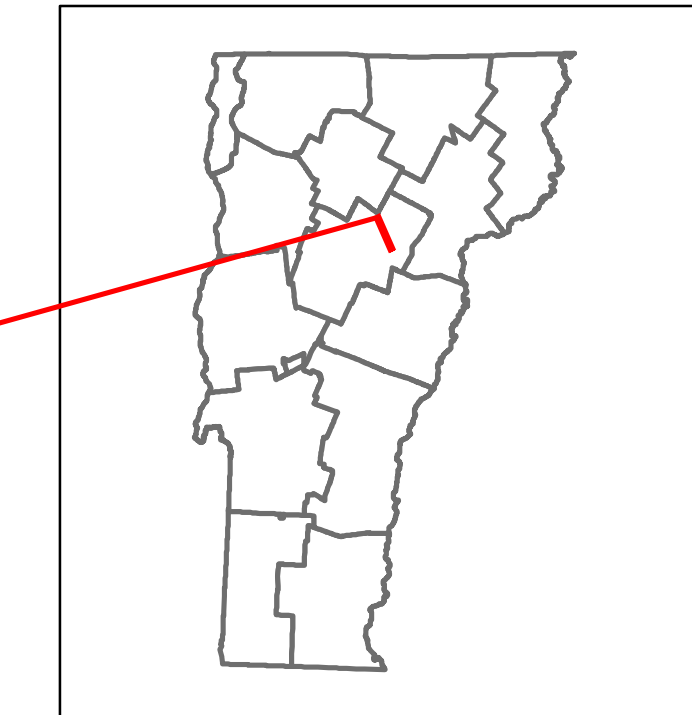


# Route Log and Progress Chart


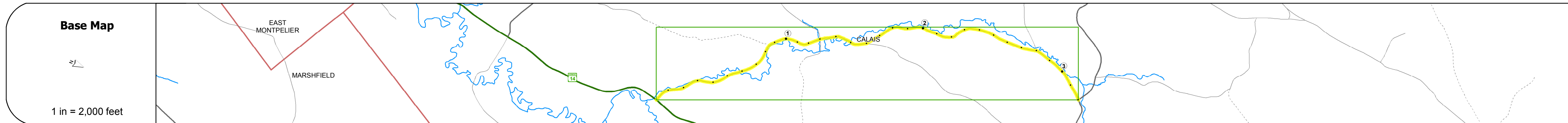
**DRAFT**

Please Note: Errors and Omissions May Exist.  
Contact the VTrans Mapping Section with questions or concerns.

DISTRICT	TOWN	ROUTE
7	CALAIS	Min-0722



Min-0722



## STRUCTURE DESCRIPTIONS

<b>Road Widths</b>	Travellane	20
	Roadway	24
	Lane Count	2
	Base	
	Subbase	
<b>Curves</b>		
<b>Grades</b>		
<b>Historic Projects</b>		
<b>Maintenance Garage</b>		
<b>Speed Zone</b>		
<b>Functional Class</b>	6	
<b>National Highway System</b>		
<b>Limited Access Highway</b>		
<b>Traffic Counters</b>		
<b>Customer Service Level</b>		
<b>AADT Counts</b>	2016	
	2015	
	2014	
	2013	
	2012	
<b>Crash Locations</b>	2016	
	2015	
	2014	
	2013	
	2012	

<b>Historic Projects</b> Unknown, Retreatment, Resurface, Bituminous Mix, Skinny Mix, Bituminous Seal, Bituminous Concrete, Surface Treated Gravel, Cold Plane and Bituminous Concrete, Reclaimed Base and Bituminous Concrete, Plant Mix, Concrete	<b>Functional Class</b> 1- Interstate System, 2- Other Freeways and Expressways, 3- Principal Arterial, 4- Minor Arterial, 5- Major Collector, 6- Minor Collector	<b>Curves</b> Left (degrees), Right, Grades: grade up, grade down	<b>Road Widths</b> (ft), <b>Traffic Counters</b> (counter ID), <b>AADT</b> (count)	<b>Crash Locations</b> Fatal, Injury, Property Damage Only, Unknown Crash Type, <b>High Crash Locations (HCL's)</b> HCL No. 201-300, 301-400, 401-800, 1-100, 101-200	<b>Mileage by Functional Class By Sheet</b> 0722 6 - minor collector 3.200 <b>Page Total Mileage: 3.200 mi</b>	<b>Mileage by Town By Sheet</b> CALAIS - S07221205 3.2 of 3.2 <b>Page Total Mileage: 3.2 mi</b>	<b>DISTRICT</b> 7	<b>TOWN</b> CALAIS	<b>Date:</b> 10/18/17 <b>1 of 1</b> <b>TWN mileage:</b> 0.0 to 3.2 <b>ETE mileage:</b> 0.0 to 3.2	<b>ROUTE</b> Min-0722
--	--	--	--	---	--	---	----------------------	-----------------------	--	--------------------------