

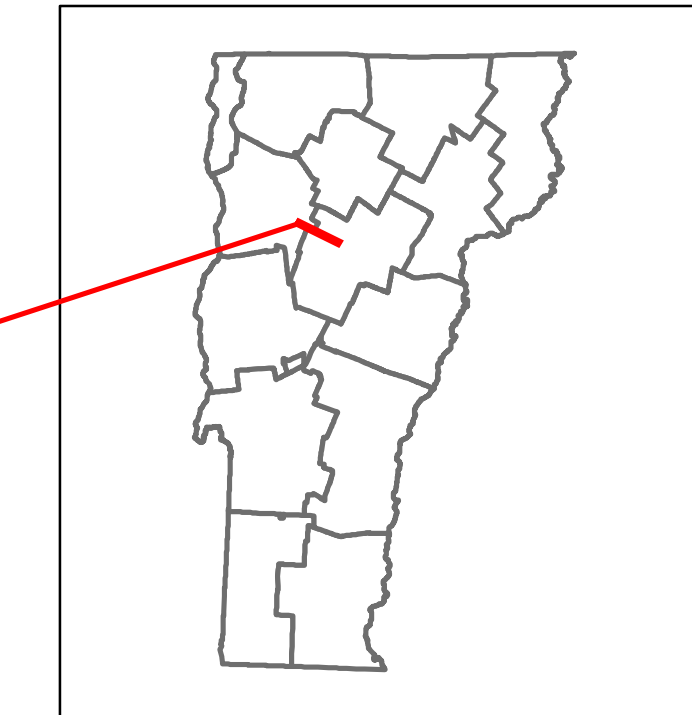


Route Log and Progress Chart


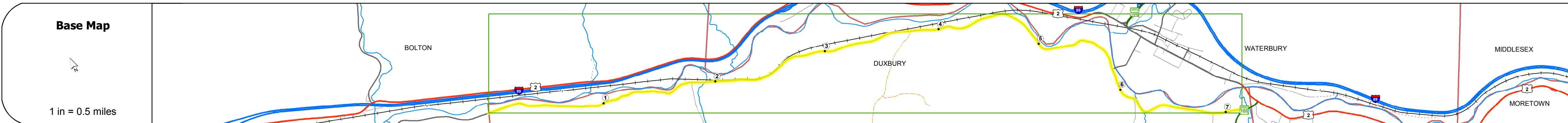
DRAFT

Please Note: Errors and Omissions May Exist.
Contact the VTrans Mapping Section with questions or concerns.

DISTRICT	TOWN	ROUTE
5	DUXBURY	Min-0708



Min-0708



STRUCTURE DESCRIPTIONS	
Bridge 6:	Stringer/multi-beam or girder - 1997
	Structure No: 101206000612061
	Length: 54'
	Width: 23.2'
	Facility Carried: C2001
	Bridge Type: STEEL BEAM
	Features Intersected: RIDLEY BROOK
	Surface: Bituminous
	Maintenance/Ownership: Town

	0	1	2	3	4	5	6	7
Road Widths								
Travellane								
Roadway								
Lane Count								
Base								
Subbase								
Curves								
Grades								
Historic Projects								
Maintenance Garage								
Speed Zone								
Functional Class						6		
National Highway System								
Limited Access Highway								
Traffic Counters								
Customer Service Level								
AADT Counts								
2016								
2015								
2014								
2013								
2012								
Crash Locations								
2016								
2015								
2014								
2013								
2012								

Historic Projects Unknown, Retreatment, Resurface, Bituminous Mix, Skiny Mix, Bituminous Seal, Bituminous Concrete, Surface Treated Gravel, Plant Mix, Reclaimed Base and Bituminous Concrete	Functional Class 1- Interstate System, 2- Other Freeways and Expressways, 3- Principal Arterial, 4- Minor Arterial, 5- Major Collector, 6- Minor Collector	Curves Left (segreg), Right, Grades: grade up, grade down	Road Widths (ft), Traffic Counters (counter ID), AADT (count)	Crash Locations Fatal, Injury, Property Damage Only, Unknown Crash Type, High Crash Locations (HCL's)	Mileage by Functional Class By Sheet 0708 6 - minor collector 7.140	Mileage by Town By Sheet DUXBURY - S07081206 7.14 of 7.14	DISTRICT 5	TOWN DUXBURY	Date: 10/18/17	ROUTE Min-0708
					Page Total Mileage: 7.140 mi	Page Total Mileage: 7.14 mi	1 of 1 TWN mileage: 0.0 to 7.14	ETE mileage: 7.54 to 14.68		

For More Information Contact - Vermont Agency of Transportation, Policy, Planning and Intermodal Development Division - Mapping Section, 1 National Life Drive, Montpelier, VT 05633-5001 Telephone: 802-828-2600.