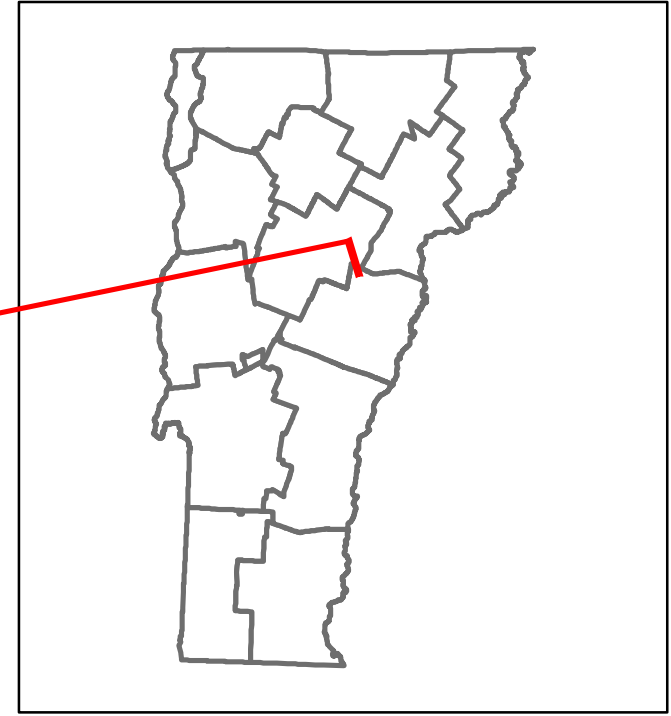
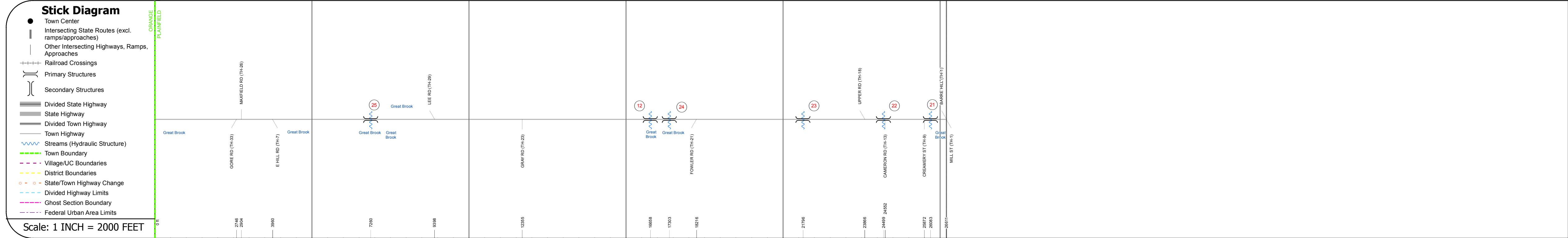
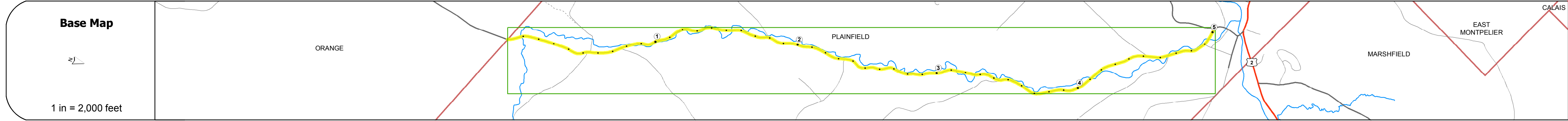


<b>DISTRICT</b>	<b>TOWN</b>	<b>ROUTE</b>
7	PLAINFIELD	Min-0696



**Min-0696**



<b>Road Widths</b>	Travellane	22																			
	Roadway	30																			
	Lane Count	2																			
	Base																				
	Subbase																				
<b>Curves</b>																					
<b>Grades</b>																					
<b>Historic Projects</b>																					
<b>Maintenance Garage</b>																					
<b>Speed Zone</b>																					
<b>Functional Class</b>																					
<b>National Highway System</b>																					
<b>Limited Access Highway</b>																					
<b>Traffic Counters</b>																					
<b>Customer Service Level</b>																					
<b>AADT Counts</b>	2016																				
	2015																				
	2014																				
	2013																				
	2012																				
<b>Crash Locations</b>	2016																				
	2015																				
	2014																				
	2013																				
	2012																				

### STRUCTURE DESCRIPTIONS

**Bridge 25:**  
Tee Beam - 1925  
Structure No. 101214002512141  
Length: 28'  
Width: 17.8'  
Facility Carried: C2002  
Bridge Type: CONCRETE T-BEAM  
Features Intersected: GREAT BROOK  
Surface: Gravel  
Maintenance/Ownership: Town

**Bridge 12:**  
Slab - 1991  
Structure No. 101214001212141  
Length: 28'  
Width: 25.2'  
Facility Carried: C2002  
Bridge Type: CONCRETE SLAB  
Features Intersected: GREAT BROOK  
Surface: Gravel  
Maintenance/Ownership: Town

**Bridge 24:**  
Tee Beam - 1929  
Structure No. 101214002412141  
Length: 28'  
Width: 21.7'  
Facility Carried: C2002  
Bridge Type: CONCRETE T-BEAM  
Features Intersected: GREAT BROOK  
Surface: Gravel  
Maintenance/Ownership: Town

**Bridge 23:**  
Slab - 1991  
Structure No. 101214002312141  
Length: 51'  
Width: 25.6'  
Facility Carried: C2002  
Bridge Type: PRESTRESS CONC SLAB  
Features Intersected: GREAT BROOK  
Surface: Bituminous  
Maintenance/Ownership: Town

**Bridge 22:**  
Tee Beam - 1929  
Structure No. 101214002212141  
Length: 44'  
Width: 20.1'  
Facility Carried: C2002  
Bridge Type: CONCRETE T-BEAM  
Features Intersected: GREAT BROOK  
Surface: Bituminous  
Maintenance/Ownership: Town

**Bridge 21:**  
Tee Beam - 1920  
Structure No. 101214002112141  
Length: 28'  
Width: 20.2'  
Facility Carried: C2002  
Bridge Type: CONCRETE T-BEAM  
Features Intersected: GREAT BROOK  
Surface: Bituminous  
Maintenance/Ownership: Town

<p><b>Historic Projects</b></p> <ul style="list-style-type: none"> <li>Unknown</li> <li>Retreatment</li> <li>Resurface</li> <li>Bituminous Mix</li> <li>Skippy Mix</li> <li>Bituminous Seal</li> </ul> <p><b>Surface Treated</b></p> <ul style="list-style-type: none"> <li>Gravel</li> <li>Plant Mix</li> <li>Reclaimed Base and Bituminous Concrete</li> <li>Concrete</li> <li>Gravel</li> </ul>	<p><b>Functional Class</b></p> <ul style="list-style-type: none"> <li>1 - Interstate System</li> <li>2 - Other Freeways and Expressways</li> <li>3 - Principal Arterial</li> <li>4 - Minor Arterial</li> <li>5 - Major Collector</li> <li>6 - Minor Collector</li> </ul> <p><b>Speed Zones</b></p> <p>25 30 35 40 45 50 55 60 65</p>	<p><b>Curves</b></p> <ul style="list-style-type: none"> <li>Left (segress)</li> <li>Right</li> </ul> <p><b>Grades</b></p> <ul style="list-style-type: none"> <li>grade up</li> <li>grade down</li> </ul>	<p><b>Road Widths</b></p> <p>(ft)</p> <p><b>Traffic Counters</b></p> <p>(counter ID)</p> <p><b>AADT</b></p> <p>(count)</p>	<p><b>Crash Locations</b></p> <ul style="list-style-type: none"> <li>Fatal</li> <li>Injury</li> <li>Property Damage Only</li> <li>Unknown Crash Type</li> </ul> <p><b>High Crash Locations (HCL's)</b></p> <p>HCL No.</p> <ul style="list-style-type: none"> <li>1 - 100</li> <li>101 - 200</li> <li>201 - 300</li> <li>301 - 400</li> <li>401 - 800</li> </ul>	<p><b>Mileage by Functional Class By Sheet</b></p> <p>0696 6 - minor collector 5.040</p> <p><b>Page Total Mileage: 5.040 mi</b></p>	<p><b>Mileage by Town By Sheet</b></p> <p>PLAINFIELD - S06961214 5.04 of 5.04</p> <p><b>Page Total Mileage: 5.04 mi</b></p>	<p><b>DISTRICT</b></p> <p>7</p>	<p><b>TOWN</b></p> <p>PLAINFIELD</p>	<p><b>Date:</b> 10/18/17</p> <p><b>1 of 1</b></p> <p><b>TWN mileage:</b> 0.0 to 5.04</p>	<p><b>ROUTE</b></p> <p><b>Min-0696</b></p> <p>ETE mileage: 4.95 to 9.99</p>
--	--	--	--	---	---	---	---------------------------------	--------------------------------------	--	---