

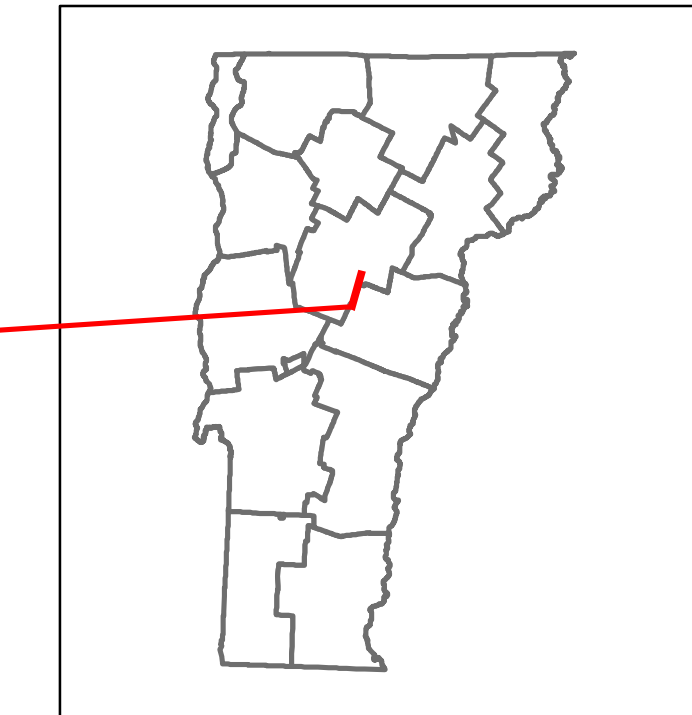


Route Log and Progress Chart


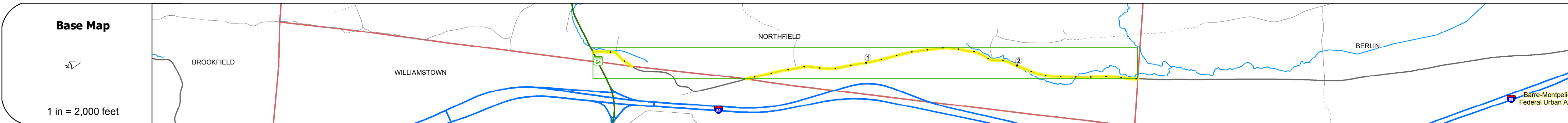
DRAFT

Please Note: Errors and Omissions May Exist.
Contact the VTrans Mapping Section with questions or concerns.

DISTRICT	TOWN	ROUTE
4	NORTHFIELD	Min-0688



Min-0688



0	1	2
Road Widths		
Travellane	22	22
Roadway	22	22
Lane Count	2	2
Base		
Subbase		
Curves		
Grades		
Historic Projects		
Maintenance Garage		
Speed Zone		
Functional Class		
National Highway System		
Limited Access Highway		
Traffic Counters		
Customer Service Level		
ADT Counts		
2016		
2015		
2014		
2013		
2012		
Crash Locations		
2016		
2015		
2014		
2013		
2012		

STRUCTURE DESCRIPTIONS	

Historic Projects Unknown, Retreatment, Resurface, Bituminous Mix, Skinny Mix, Bituminous Seal, Surface Treated Gravel, Plant Mix, Reclaimed Base and Bituminous Concrete, Concrete, Gravel	Functional Class 1- Interstate System, 2- Other Freeways and Expressways, 3- Principal Arterial, 4- Minor Arterial, 5- Major Collector, 6- Minor Collector	Curves Left (segres), Right, Grades: grade up, grade down	Road Widths (ft), Traffic Counters (counter ID), AADT (count)	Crash Locations Fatal, Injury, Property Damage Only, Unknown Crash Type, High Crash Locations (HCL's)	Mileage by Functional Class By Sheet 0688 6 - minor collector 2.810	Mileage by Town By Sheet NORTHFIELD - S06881213 2.81 of 2.81	DISTRICT 4	TOWN NORTHFIELD	Date: 10/18/17 1 of 1 TWN mileage: 0.0 to 0.25 ETE mileage: 1.12 to 3.68	ROUTE Min-0688
					Page Total Mileage: 2.81 mi		Page Total Mileage: 2.81 mi			

For More Information Contact - Vermont Agency of Transportation, Policy, Planning and Intermodal Development Division - Mapping Section, 1 National Life Drive, Montpelier, VT 05633-5001 Telephone: 802-828-2600.