

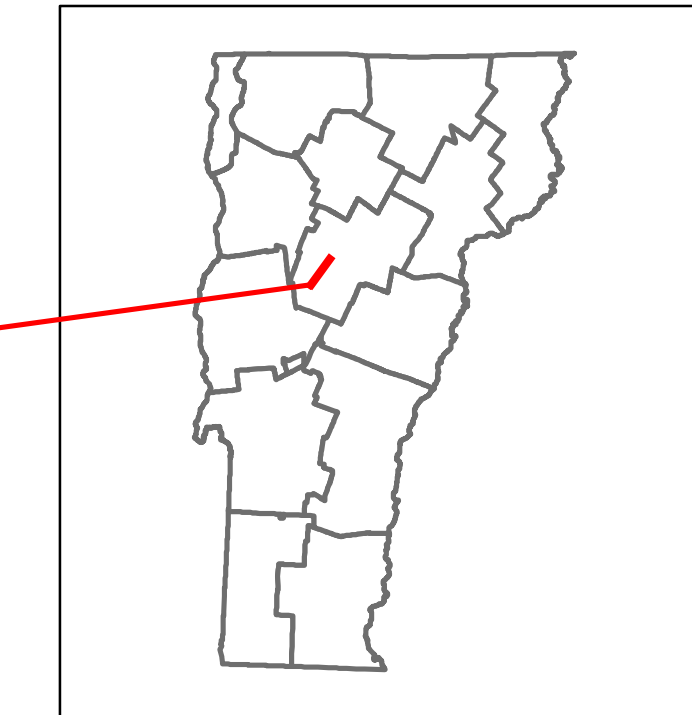


Route Log and Progress Chart


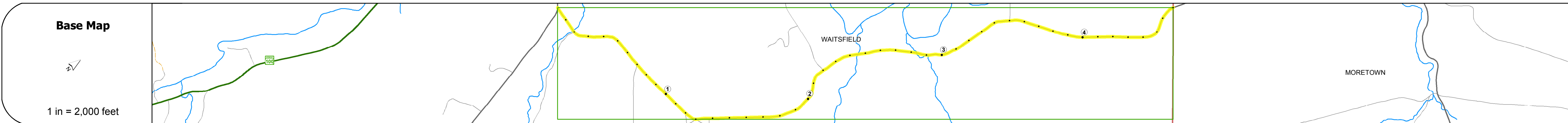
DRAFT

Please Note: Errors and Omissions May Exist.
Contact the VTrans Mapping Section with questions or concerns.

DISTRICT	TOWN	ROUTE
5	WAITSFIELD	Min-0682



Min-0682



STRUCTURE DESCRIPTIONS

Bridge 20:
Girder and floorbeam system - 1872
Structure No: 101216002012161
Length: 52'
Height: 9.58'
Width: 13.5'
Weight Limit: 10
Facility Carried: C2003
Bridge Type: STL BMKING POST CB
Features Intersected: PINE BROOK
1
Covered: PINE BROOK
Surface: Timber
Maintenance/Ownership: Town

Road Widths	Travellane	24								
	Roadway	24								
	Lane Count	2								
	Base									
	Subbase									
Curves										
Grades										
Historic Projects										
Maintenance Garage										
Speed Zone										
Functional Class						6				
National Highway System										
Limited Access Highway										
Traffic Counters										
Customer Service Level										
AADT Counts	2016									
	2015									
	2014									
	2013									
	2012									
Crash Locations	2016									
	2015									
	2014									
	2013									
	2012									

Historic Projects Unknown, Retreatment, Resurface, Bituminous Mix, Skinny Mix, Bituminous Seal, Surface Treated Gravel, Plant Mix, Reclaimed Base and Bituminous Concrete, Concrete, Gravel	Functional Class 1- Interstate System, 2- Other Freeways and Expressways, 3- Principal Arterial, 4- Minor Arterial, 5- Major Collector, 6- Minor Collector	Curves Left (segreg), Right, Grades: grade up, grade down	Road Widths Traffic Counters (counter ID), AADT (count)	Crash Locations Fatal, Injury, Property Damage Only, Unknown Crash Type, High Crash Locations (HCL's)	Mileage by Functional Class By Sheet 0682 6 - minor collector 4.700	Mileage by Town By Sheet WAITSFIELD - S06821216 4.7 of 4.7	DISTRICT 5	TOWN WAITSFIELD	Date: 10/18/17	ROUTE Min-0682
					Page Total Mileage: 4.700 mi	Page Total Mileage: 4.7 mi	1 of 1 TWN mileage: 0.0 to 4.7 ETE mileage: 0.0 to 4.7	ROUTE ETE mileage: 0.0 to 4.7		