

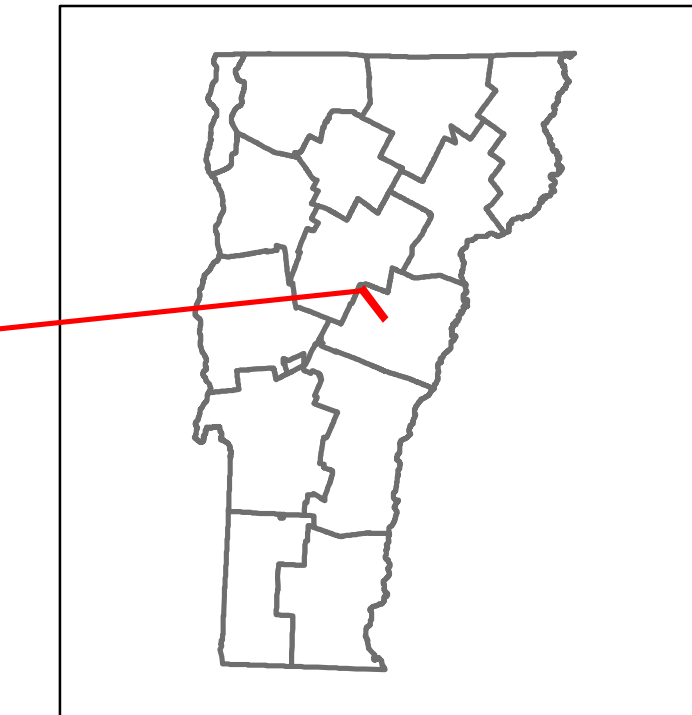


Route Log and Progress Chart


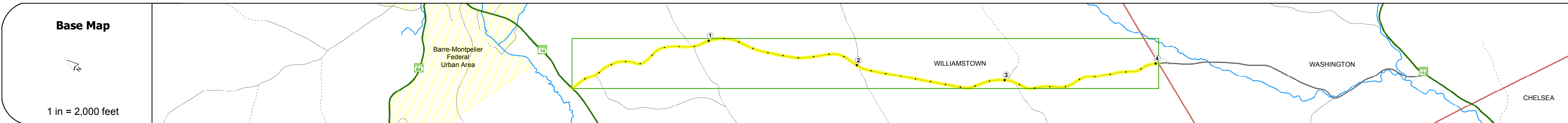
DRAFT

Please Note: Errors and Omissions May Exist.
Contact the VTrans Mapping Section with questions or concerns.

DISTRICT	TOWN	ROUTE
4	WILLIAMSTOWN	Min-0662



Min-0662



STRUCTURE DESCRIPTIONS

Road Widths	Travellane								
	Roadway								
	Lane Count								
	Base								
	Subbase								
Curves									
Grades									
Historic Projects									
Maintenance Garage									
Speed Zone									
Functional Class									
National Highway System									
Limited Access Highway									
Traffic Counters									
Customer Service Level									
AADT Counts	2016								
	2015								
	2014								
	2013								
	2012								
Crash Locations	2016								
	2015								
	2014								
	2013								
	2012								

Historic Projects Unknown, Retreatment, Resurface, Bituminous Mix, Skinny Mix, Bituminous Seal, Surface Treated Gravel, Plant Mix, Reclaimed Base and Bituminous Concrete, Concrete, Bituminous Concrete	Functional Class 1- Interstate System, 2- Other Freeways and Expressways, 3- Principal Arterial, 4- Minor Arterial, 5- Major Collector, 6- Minor Collector	Curves Left (segreg), Right, Grades: grade up, grade down	Road Widths Traffic Counters (counter ID), AADT (count)	Crash Locations Fatal, Injury, Property Damage Only, Unknown Crash Type, High Crash Locations (HCL's)	Mileage by Functional Class By Sheet 0662 6 - minor collector 4.020	Mileage by Town By Sheet WILLIAMSTOWN - S06620917 4.02 of 4.02	DISTRICT 4	TOWN WILLIAMSTOWN	Date: 10/18/17	ROUTE Min-0662 ETE mileage: 0.0 to 4.02
					Page Total Mileage: 4.02 mi					