Route Log and Progress Chart

DRAFT

Please Note: Errors and Omissions May Exist.
Contact the VTrans Mapping Section with questions or concerns.

DISTRICT	TOWN	ROUTE
5	LINCOLN	Min-0640

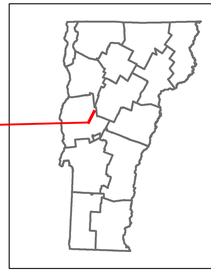

Min-0640

Base Map

1 in = 2,000 feet

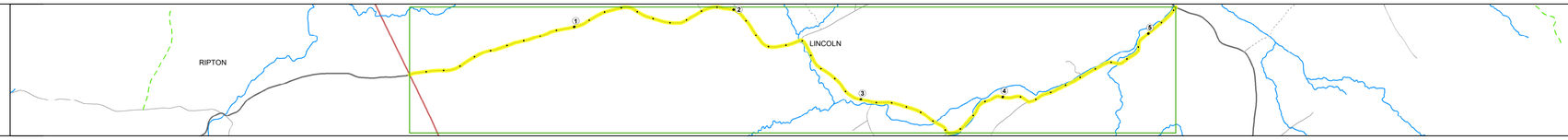

Stick Diagram

- Town Center
- Intersecting State Routes (excl. ramps/approaches)
- Other Intersecting Highways, Ramps, Approaches
- Railroad Crossings
- Primary Structures
- Secondary Structures
- Divided State Highway
- State Highway
- Divided Town Highway
- Town Highway
- Streams (Hydraulic Structure)
- Town Boundary
- Village/UC Boundaries
- District Boundaries
- State/Town Highway Change
- Divided Highway Limits
- Ghost Section Boundary
- Federal Urban Area Limits

Scale: 1 INCH = 2000 FEET

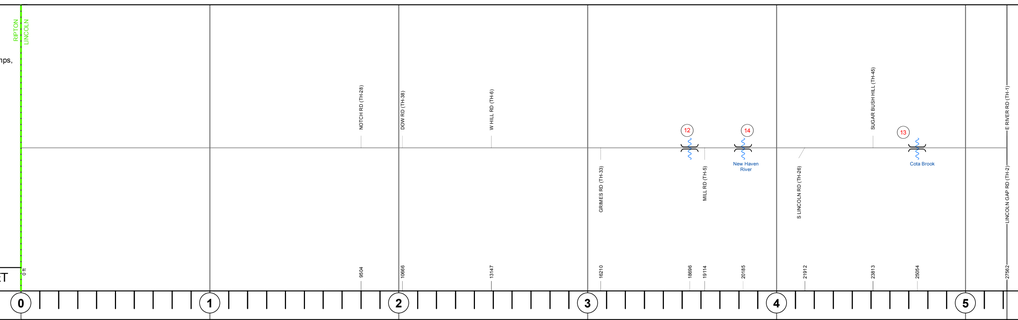

Road Widths

	0	1	2	3	4	5
Travellane	18					
Roadway	20					
Lane Count	2					
Base						
Subbase						

Curves

Grades

Historic Projects

Maintenance Garage

Speed Zone

Functional Class

6

National Highway System

Limited Access Highway

Traffic Counters

Customer Service Level

AADT Counts

2016
2015
2014
2013
2012

Crash Locations

2016
2015
2014
2013
2012

STRUCTURE DESCRIPTIONS

Bridge 12:
Stringer/multi-beam or girder - 1950
Structure No. 100110001201101
Length: 29'
Width: 19.0'
Facility Carried: C2001
Bridge Type: STEEL BEAM
Features Intersected: BROOK
Maintenance/Ownership: Town

Bridge 14:
Stringer/multi-beam or girder - 1939
Structure No. 100110001401101
Length: 54'
Width: 22.0'
Facility Carried: C2001
Bridge Type: STEEL BEAM
Features Intersected: NEW HAVEN RIVER
Maintenance/Ownership: Town

Bridge 13:
Slab - 1939
Structure No. 100110001301101
Length: 38'
Width: 21.5'
Facility Carried: C2001
Bridge Type: PRECAST CONC. SLAB
Features Intersected: COTA BROOK
Surface: Bituminous
Maintenance/Ownership: Town

Historic Projects: Unknown; Retreatment; Resurface; Bituminous Mix; Skinny Mix; Bituminous Seal; Bituminous Concrete; Bituminous Macadam; Cold Plane and Bituminous Concrete; Concrete; Gravel; Surface Treated Gravel; Plant Mix; Reclaimed Base and Bituminous Concrete

Functional Class: 1 - Interstate System; 2 - Other Freeways and Expressways; 3 - Principal Arterial; 4 - Minor Arterial; 5 - Major Collector; 6 - Minor Collector

Speed Zones: 25, 30, 35, 40, 45, 50, 55, 60, 65

Curves: (degrees) Left, Right

Grades: (percent) grade up, grade down

Road Widths: (ft)

Traffic Counters: (counter ID)

AADT: (count)

Crash Locations: Fatal; Injury; Property Damage Only; Unknown Crash Type

High Crash Locations (HCL's): HCL No.; 1 - 100; 101 - 200; 201 - 300; 301 - 400; 401 - 800

Indicated plans available - http://vtransmap01.aot.state.vt.us/rp/dpr/Dlwebstore/

Mileage by Functional Class By Sheet

0640	6 - Minor Collector	5.220

Page Total Mileage: 5.220 mi

Mileage by Town By Sheet

LINCOLN - S06400110		5.22 of 5.22

Page Total Mileage: 5.22 mi

DISTRICT	TOWN	Date: 10/18/17	ROUTE
5	LINCOLN	1 of 1 TWN mileage: 0.0 to 5.22	Min-0640 ETE mileage: 4.9 to 10.12