

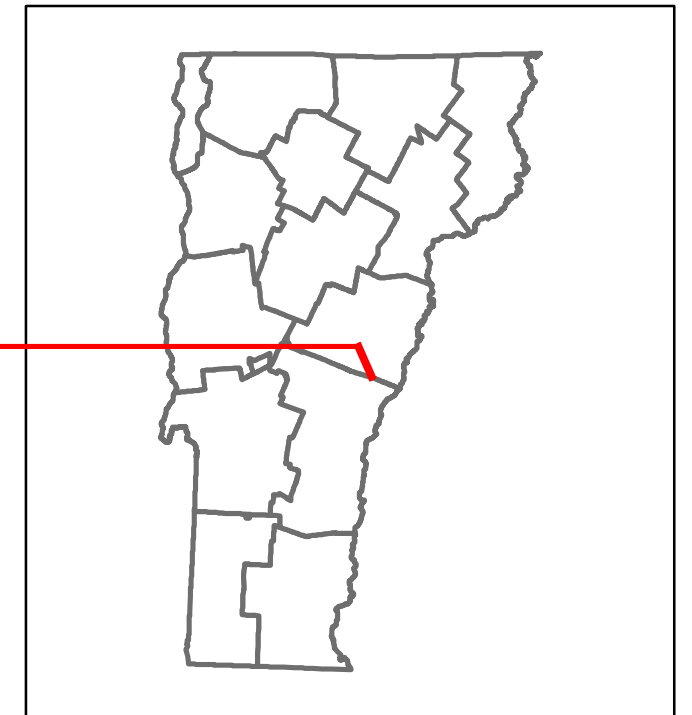


Route Log and Progress Chart

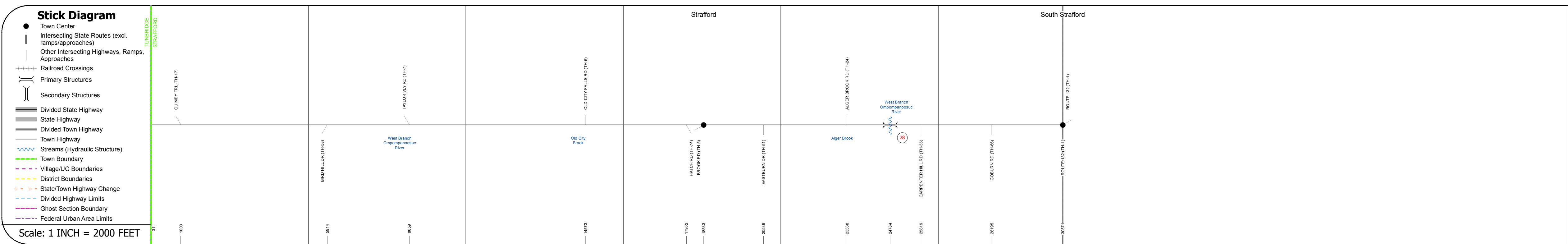

DRAFT

Please Note: Errors and Omissions May Exist.
Contact the VTrans Mapping Section with questions or concerns.

DISTRICT	TOWN	ROUTE
4	STRAFFORD	Min-0634



Min-0634



STRUCTURE DESCRIPTIONS
<p>Bridge 28: Tee Beam - 1919 Structure No: 100910002809101 Length: 31' Width: 19.7' Facility Carried: C2002 Bridge Type: CONCRETE T-BEAM Features Intersected: W. BR. OMPOMPANOOSUC R. Surface: Bituminous Maintenance/Ownership: Town</p>

	0	1	2	3	4	5
Road Widths						
Travellane						
Roadway						
Lane Count						
Base						
Subbase						
Curves						
Grades						
Historic Projects						
Maintenance Garage						
Speed Zone						
Functional Class						
National Highway System						
Limited Access Highway						
Traffic Counters						
Customer Service Level						
AA DT Counts						
2016						
2015						
2014						
2013						
2012						
Crash Locations						
2016						
2015						
2014						
2013						
2012						

Historic Projects Unknown, Bituminous Concrete, Retreatment, Resurface, Bituminous Mix, Skinny Mix, Bituminous Seal, Surface Treated Gravel, Plant Mix, Reclaimed Base and Bituminous Concrete, Concrete, Gravel	Functional Class 1- Interstate System, 2- Other, 3- Principal Arterial, 4- Minor Arterial, 5- Major Collector, 6- Minor Collector	Curves Left, Right, Grades: grade up, grade down	Road Widths Traffic Counters, AADT	Crash Locations Fatal, Injury, Property Damage Only, Unknown Crash Type, High Crash Locations (HCL's)	Mileage by Functional Class By Sheet 0634 6 - minor collector 5.790	Mileage by Town By Sheet STRAFFORD - S06340910 5.79 of 5.79	DISTRICT 4	TOWN STRAFFORD	Date: 10/17/17	ROUTE Min-0634 ETE mileage: 4.84 to 10.63
Page Total Mileage: 5.790 mi						Page Total Mileage: 5.79 mi				

For More Information Contact - Vermont Agency of Transportation, Policy, Planning and Intermodal Development Division - Mapping Section, 1 National Life Drive, Montpelier, VT 05633-5001 Telephone: 802-828-2600.