

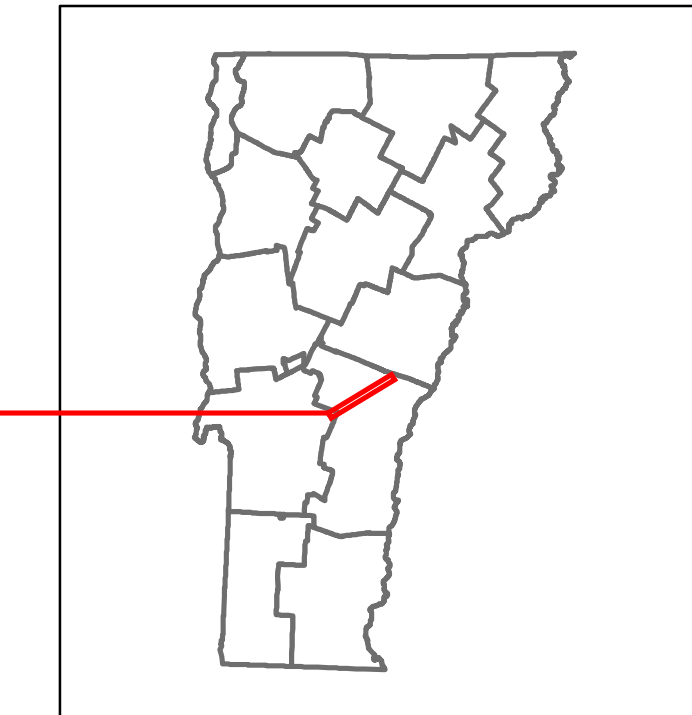


Route Log and Progress Chart


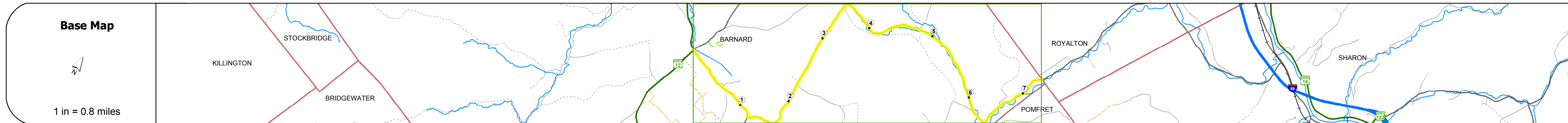
DRAFT

Please Note: Errors and Omissions May Exist.
Contact the VTrans Mapping Section with questions or concerns.

DISTRICT	TOWN	ROUTE
4	BARNARD	Min-0620



Min-0620



STRUCTURE DESCRIPTIONS	
Bridge 8:	Stringer/multi-beam or girder - 1948
	Structure No: 101403000814031
	Length: 59'
	Width: 22.0'
	Facility Carried: C2002
	Bridge Type: ROLLED BEAM
	Features Intersected: BROAD BROOK
	Surface: Concrete
	Maintenance/Ownership: Town

	0	1	2	3	4	5	6	7
Road Widths								
Travellane								
Roadway								
Lane Count								
Base								
Subbase								
Curves								
Grades								
Historic Projects								
Maintenance Garage								
Speed Zone								
Functional Class								
National Highway System								
Limited Access Highway								
Traffic Counters								
Customer Service Level								
AADT Counts								
2016								
2015								
2014								
2013								
2012								
Crash Locations								
2016								
2015								
2014								
2013								
2012								

Historic Projects Unknown, Retreatment, Resurface, Bituminous Mix, Skinny Mix, Bituminous Seal Bituminous Concrete, Surface Treated Gravel, Cold Plane and Bituminous Concrete, Reclaimed Base and Bituminous Concrete, Concrete, Gravel	Functional Class 1- Interstate System, 2- Other Freeways and Expressways, 3- Principal Arterial, 4- Minor Arterial, 5- Major Collector, 6- Minor Collector	Curves Left (segreg), Right Grades grade up, grade down	Road Widths (ft) Traffic Counters (counter ID) AADT (count)	Crash Locations Fatal, Injury, Property Damage Only, Unknown Crash Type High Crash Locations (HCL's) HCL No. 201-300, 301-400, 401-800 1-100, 101-200	Mileage by Functional Class By Sheet 0620 6 - minor collector 7.340		Mileage by Town By Sheet BARNARD - S06201403 7.34 of 7.34		DISTRICT 4	TOWN BARNARD	Date: 10/17/17	ROUTE Min-0620 ETE mileage: 0.0 to 7.34
					Page Total Mileage: 7.340 mi		Page Total Mileage: 7.34 mi					