

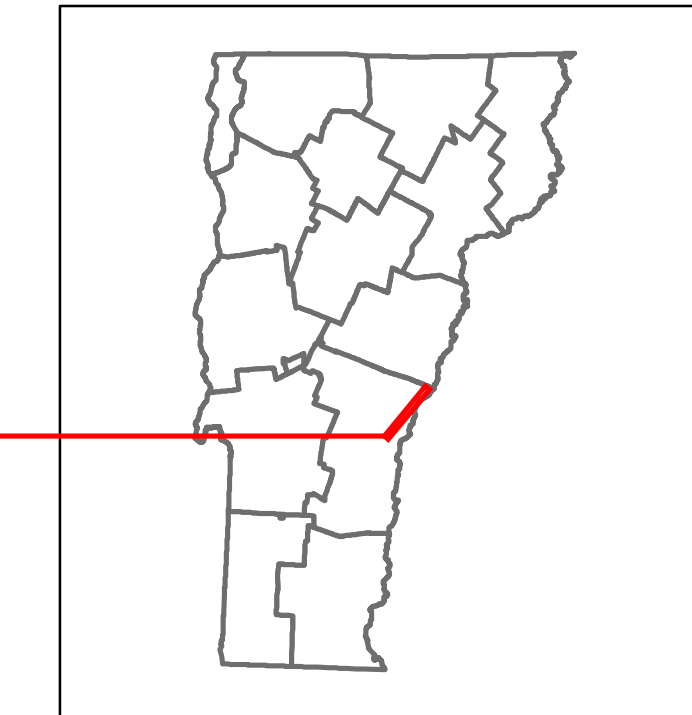


Route Log and Progress Chart


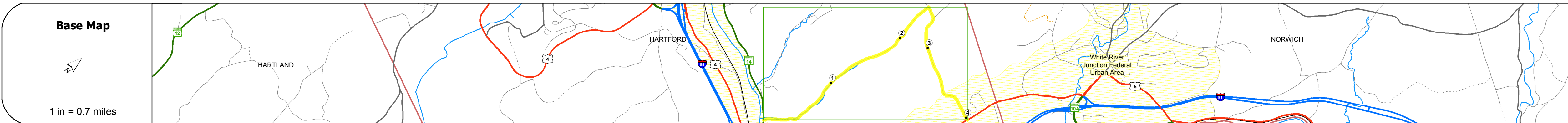
DRAFT

Please Note: Errors and Omissions May Exist.
Contact the VTrans Mapping Section with questions or concerns.

DISTRICT	TOWN	ROUTE
4	HARTFORD	Min-0612



Min-0612



STRUCTURE DESCRIPTIONS

Road Widths	Travellane	←	→	38
	Roadway	←	→	38
	Lane Count	←	→	2
	Base	←	→	
	Subbase	←	→	
Curves				
Grades				
Historic Projects				
Maintenance Garage				
Speed Zone				
Functional Class	6 - minor collector			
National Highway System				
Limited Access Highway				
Traffic Counters				
Customer Service Level				
AADT Counts	2016	←	→	600
	2015	←	→	
	2014	←	→	
	2013	←	→	
	2012	←	→	
Crash Locations	2016			
	2015			
	2014			
	2013			
	2012			

Historic Projects Unknown, Retreatment, Resurface, Bituminous Mix, Skinny Mix, Bituminous Seal, Surface Treated Gravel, Plant Mix, Reclaimed Base and Bituminous Concrete, Concrete, Gravel	Functional Class 1- Interstate System, 2- Other Freeways and Expressways, 3- Principal Arterial, 4- Minor Arterial, 5- Major Collector, 6- Minor Collector	Curves Left (segreg), Right, Grades: grade up, grade down	Road Widths (ft), Traffic Counters (counter ID), AADT (count)	Crash Locations Fatal, Injury, Property Damage Only, Unknown Crash Type, High Crash Locations (HCL's)	Mileage by Functional Class By Sheet 0612 6 - minor collector 4.030	Mileage by Town By Sheet HARTFORD - S06121408 4.03 of 4.03	DISTRICT 4	TOWN HARTFORD	Date: 10/17/17 1 of 1 TWN mileage: 0.0 to 4.03	ROUTE Min-0612 ETE mileage: 0.0 to 4.03
					Page Total Mileage: 4.030 mi		Page Total Mileage: 4.03 mi			

For More Information Contact - Vermont Agency of Transportation, Policy, Planning and Intermodal Development Division - Mapping Section, 1 National Life Drive, Montpelier, VT 05633-5001 Telephone: 802-828-2600.