


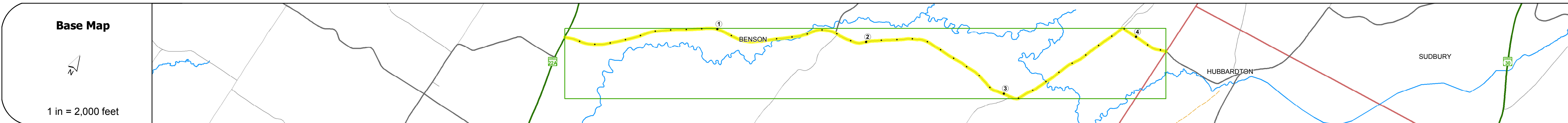
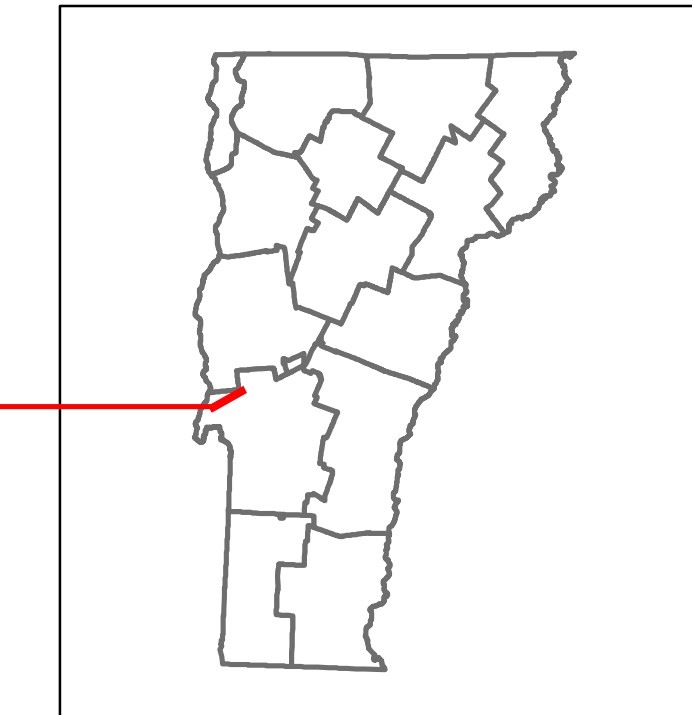


Route Log and Progress Chart

DRAFT

Please Note: Errors and Omissions May Exist.
Contact the VTrans Mapping Section with questions or concerns.

DISTRICT	TOWN	ROUTE
3	BENSON	Min-0592



STRUCTURE DESCRIPTIONS

Bridge 17:
Stringer/multi-beam or girder - 1939
Structure No: 101101001711011
Length: 49'
Width: 21.8'
Facility Carried: C2002
Bridge Type: GALV ROLLED BEAM
Features Intersected: HUBBARDTON RIVER
Maintenance/Ownership: Town

Road Widths	Travellane	22
Roadway		22
Lane Count		2
Base		
Subbase		
Curves		
Grades		
Historic Projects		
Maintenance Garage		
Speed Zone		
Functional Class	6	
National Highway System		
Limited Access Highway		
Traffic Counters		
Customer Service Level		
AADT Counts	2016	
	2015	
	2014	
	2013	
	2012	
Crash Locations	2016	
	2015	
	2014	
	2013	
	2012	

Historic Projects Unknown, Retreatment, Resurface, Bituminous Mix, Skinny Mix, Bituminous Seal, Surface Treated Gravel, Cold Plane and Bituminous Concrete, Reclaimed Base and Bituminous Concrete, Concrete, Gravel, Plant Mix	Functional Class 1- Interstate System, 2- Other Freeways and Expressways, 3- Principal Arterial, 4- Minor Arterial, 5- Major Collector, 6- Minor Collector	Curves Left (segress), Right, Grades: grade up, grade down	Road Widths (ft), Traffic Counters (counter ID), AADT (count)	Crash Locations Fatal, Injury, Property Damage Only, Unknown Crash Type, High Crash Locations (HCL's)	Mileage by Functional Class By Sheet 0592 6 - minor collector 4.240	Mileage by Town By Sheet BENSON - S05921101 4.24 of 4.24	DISTRICT 3	TOWN BENSON	Date: 10/17/17	ROUTE Min-0592
					Page Total Mileage: 4.240 mi	Page Total Mileage: 4.24 mi				