

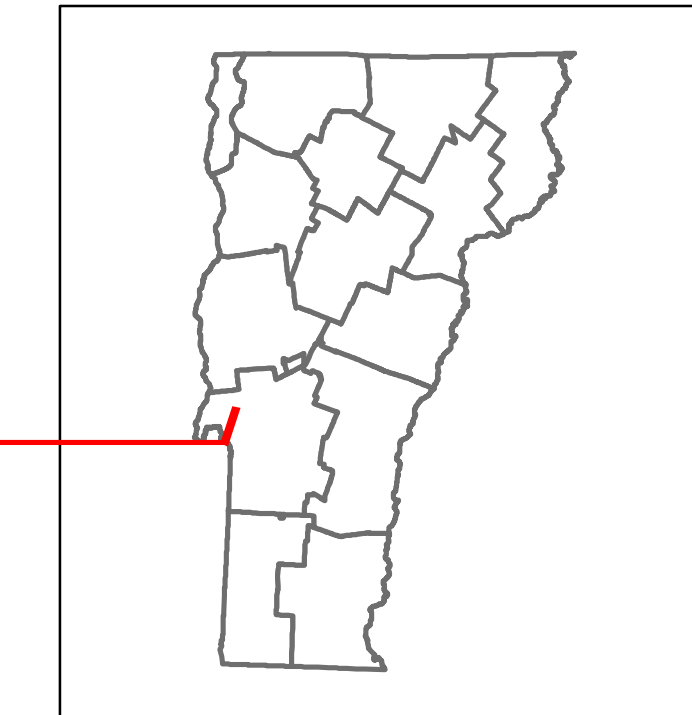


Route Log and Progress Chart


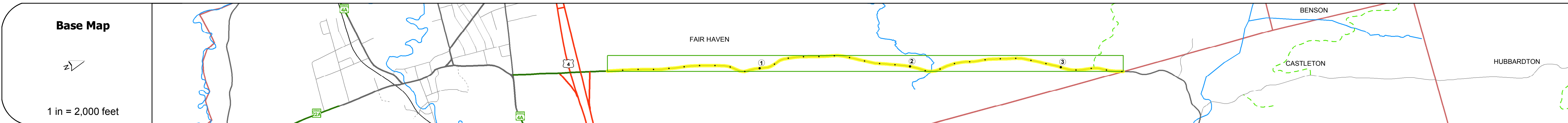
DRAFT

Please Note: Errors and Omissions May Exist.
Contact the VTrans Mapping Section with questions or concerns.

DISTRICT	TOWN	ROUTE
3	FAIR HAVEN	Min-0588



Min-0588



	0	1	2	3
Road Widths				
Travellane				
Roadway				
Lane Count				
Base				
Subbase				
Curves				
Grades				
Historic Projects				
Maintenance Garage				
Speed Zone				
Functional Class	6			
National Highway System				
Limited Access Highway				
Traffic Counters				
Customer Service Level				
AADT Counts				
2016				
2015				
2014				
2013				
2012				
Crash Locations				
2016				
2015				
2014				
2013				
2012				

STRUCTURE DESCRIPTIONS	

Historic Projects Unknown, Bituminous Concrete, Retreatment, Resurface, Bituminous Mix, Skinny Mix, Bituminous Seal, Surface Treated Gravel, Plant Mix, Reclaimed Base and Bituminous Concrete, Concrete, Gravel	Functional Class 1- Interstate System, 2- Other Freeways and Expressways, 3- Principal Arterial, 4- Minor Arterial, 5- Major Collector, 6- Minor Collector	Curves Left (segress), Right, Grades: grade up, grade down	Road Widths (ft), Traffic Counters (counter ID), AADT (count)	Crash Locations Fatal, Injury, Property Damage Only, Unknown Crash Type, High Crash Locations (HCL's)	Mileage by Functional Class By Sheet 0588 6 - minor collector 3.410	Mileage by Town By Sheet FAIR HAVEN - S05881107 3.41 of 3.41	DISTRICT 3	TOWN FAIR HAVEN	Date: 10/17/17	ROUTE Min-0588
					Page Total Mileage: 3.410 mi		Page Total Mileage: 3.41 mi		1 of 1 TWN mileage: 0.0 to 3.41	ETE mileage: 0.0 to 3.41

For More Information Contact - Vermont Agency of Transportation, Policy, Planning and Intermodal Development Division - Mapping Section, 1 National Life Drive, Montpelier, VT 05633-5001 Telephone: 802-828-2600.